



Trustee Boundary Adjustments

Sacramento City Unified School District

Presented by Ken Reynolds
President, SchoolWorks, Inc.



Public Input

Three community meetings were held to present the proposed trustee boundary maps and to receive public input. The meetings were as follows:

- Nov 30 – Areas 2,4 & 7
- Dec 6 – Areas 2 and 3
- Dec 8 – Areas 1, 5 and 6

There were a few comments and questions at each meeting.

There were not any recommendations for adjustments to the maps and the only comment regarding a new map was to use the high school boundaries.

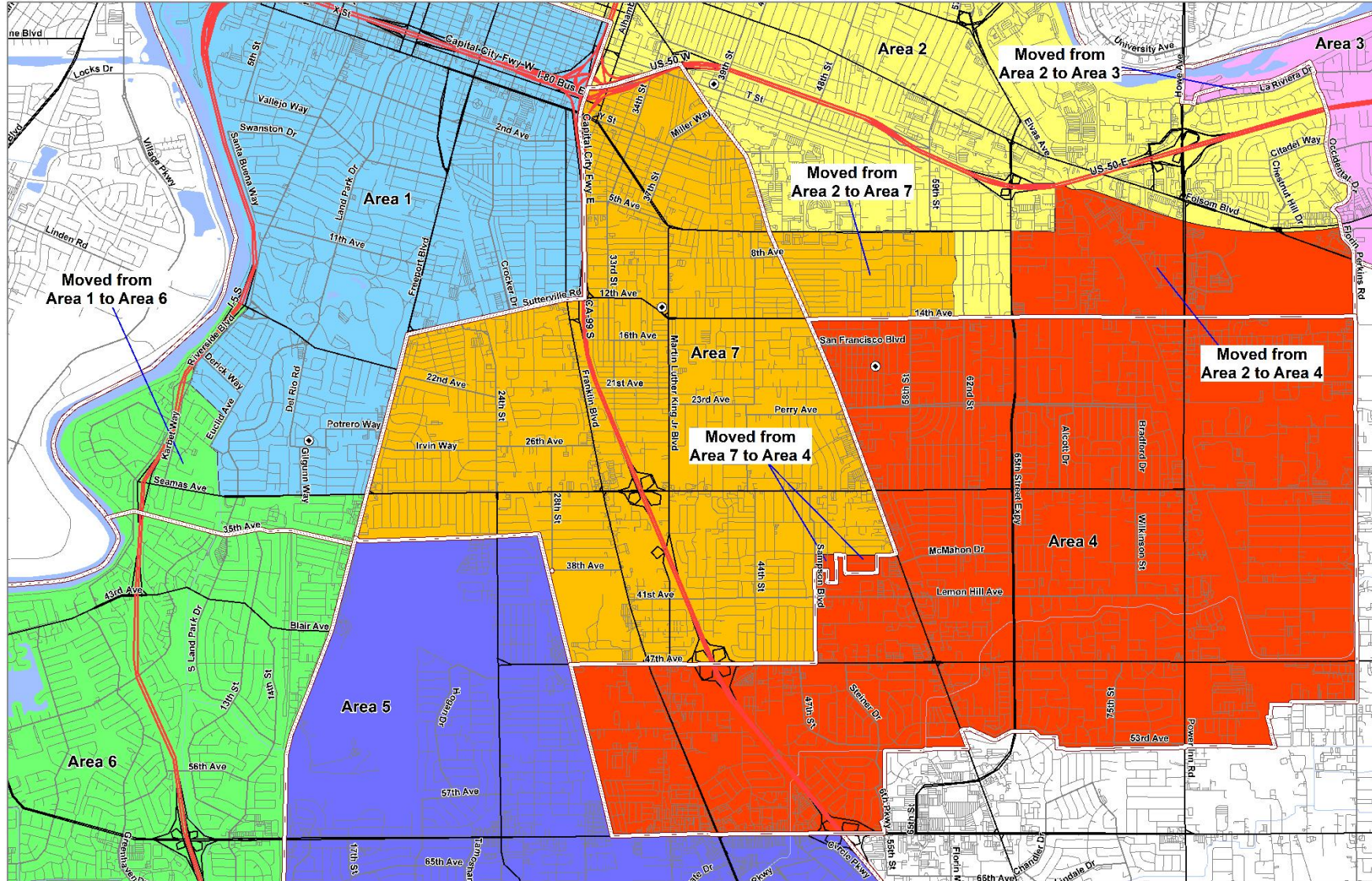
Most comments and questions were in relation to school enrollment concerns and what is the impact of these changes.

Population by High School Attendance Area

<u>High School</u>	<u>2020 Census Pop.</u>
Kennedy High	64,994
Luther Burbank High	41,349
Hiram Johnson High	103,734
Rosemont High	65,916
McClatchy High	78,711

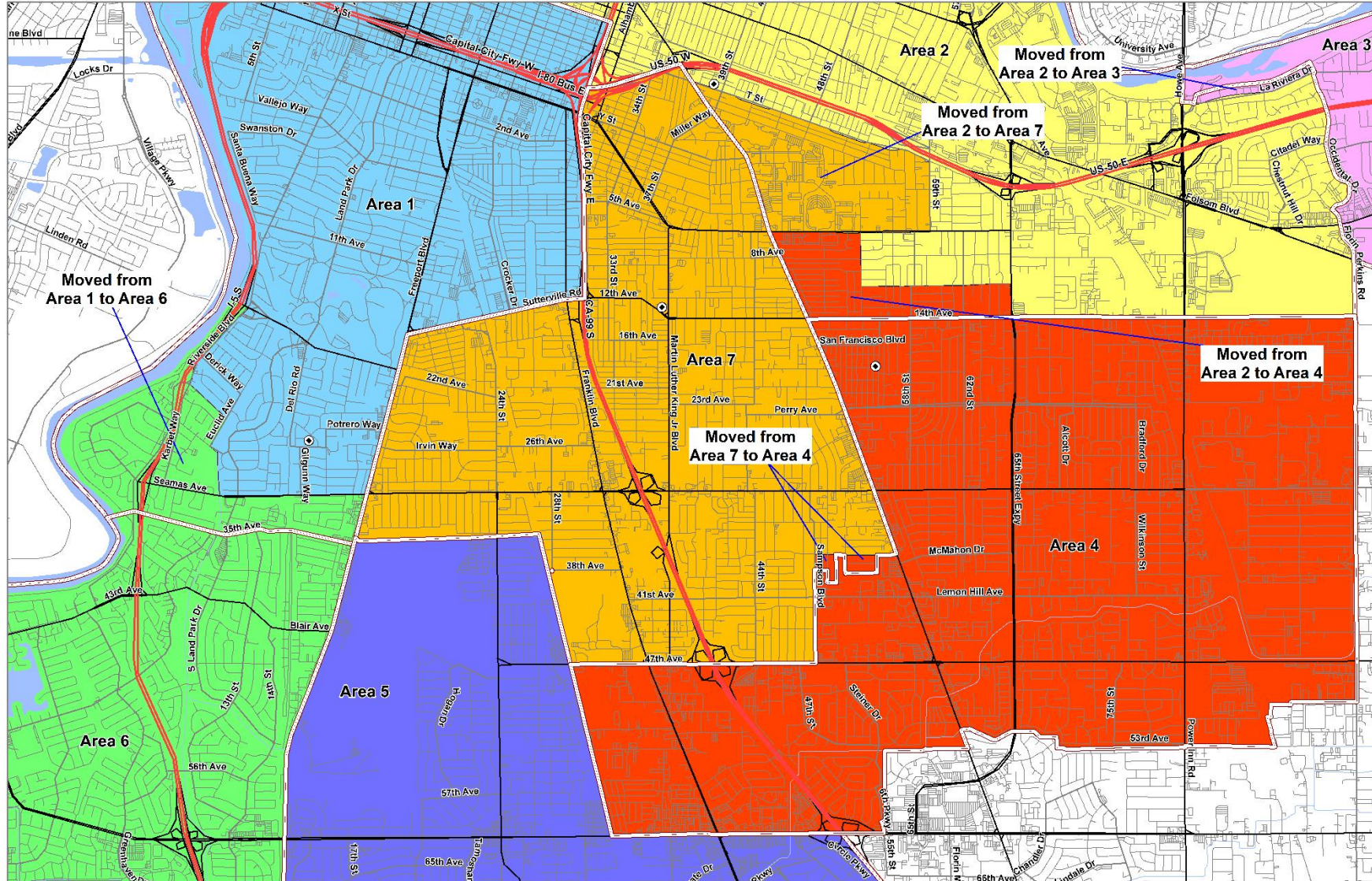
Ideal Trustee Area Population = 50,672
There are 5 high school boundaries that need to be divided into 7 trustee areas.

Trustee Area Boundary Map A (Detail)



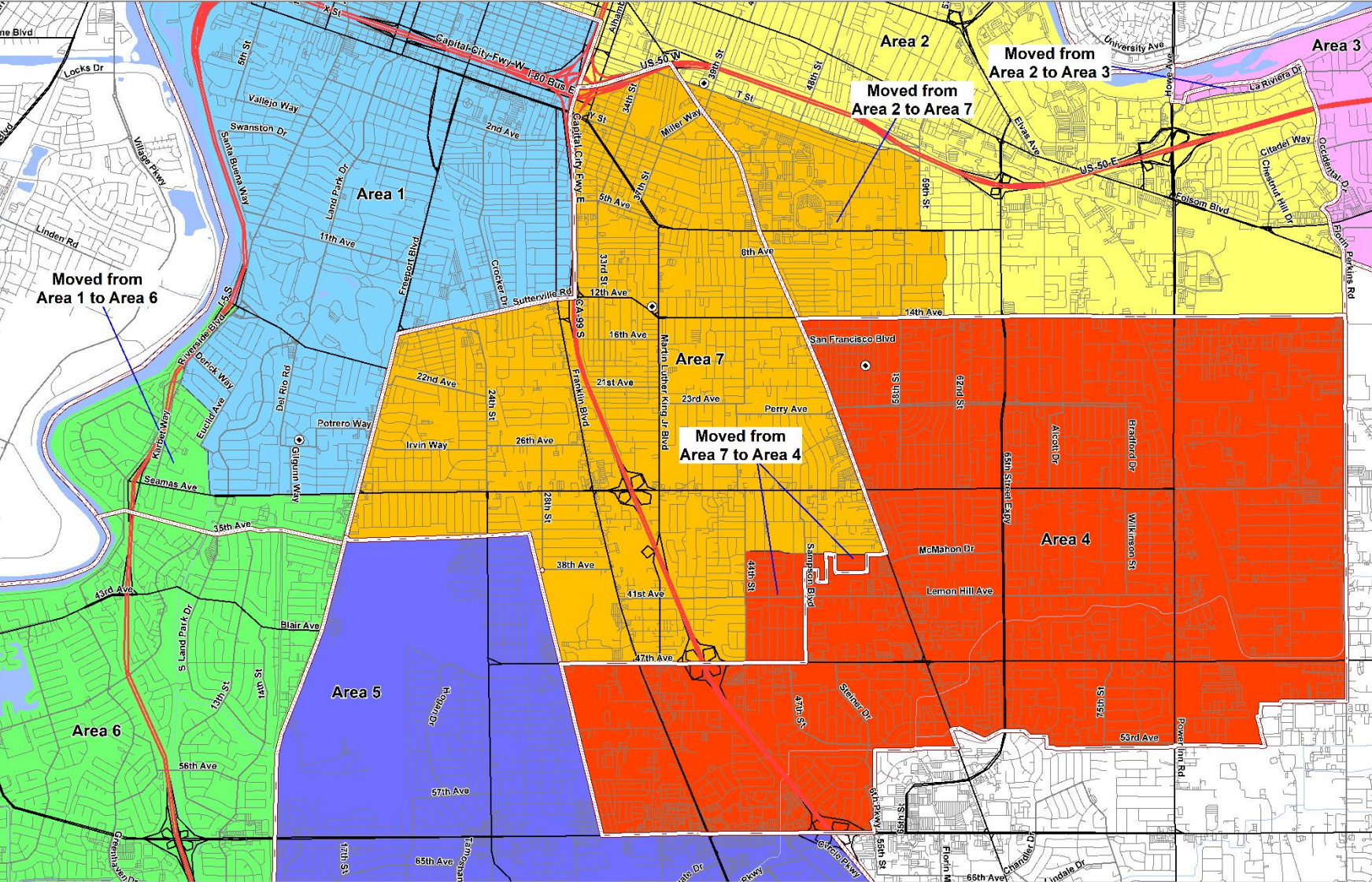
<u>Area</u>	<u>Trustee</u>
1	Murawski
2	Garcia
3	Pritchett
4	Villa
5	Rhodes
6	Woo
7	Phillips

Trustee Area Boundary Map B (Detail)



Area	Trustee
1	Murawski
2	Garcia
3	Pritchett
4	Villa
5	Rhodes
6	Woo
7	Phillips

Trustee Area Boundary Map C (Detail)



Area	Trustee
1	Murawski
2	Garcia
3	Pritchett
4	Villa
5	Rhodes
6	Woo
7	Phillips

CONCLUSION / NEXT STEPS

The proposed maps show possible solutions for the board to consider when complying with the requirement to re-district the trustee areas to balance the total population in each area.

No revisions or preferences have been recommended by the community at this time.

A final decision to approve a boundary map needs to be completed by February 28th.

THANK YOU

Questions?
Input/Suggestions?