



Trustee Boundary Adjustments

Sacramento City Unified School District

January 2022

Presented by Ken Reynolds
President, SchoolWorks, Inc.



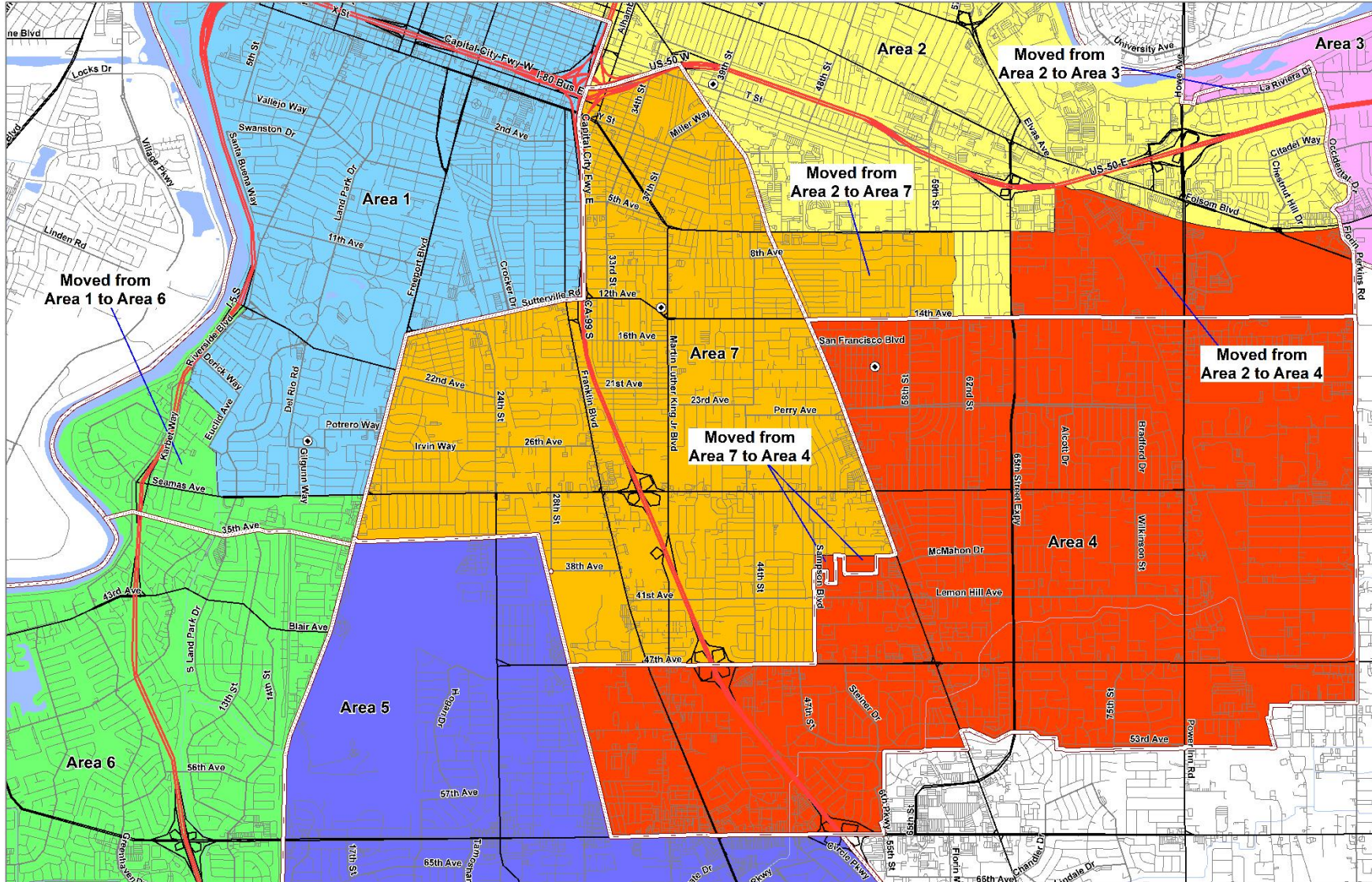
Introduction/Update

Trustee Boundary Maps that comply with the requirements to balance the population between the trustee areas were presented at School Board meetings and Community meetings.

The board asked for maps showing the location of the schools in the district which are included in this update.

There was a small revision requested to plan A which is shown as Plan A2 in this presentation.

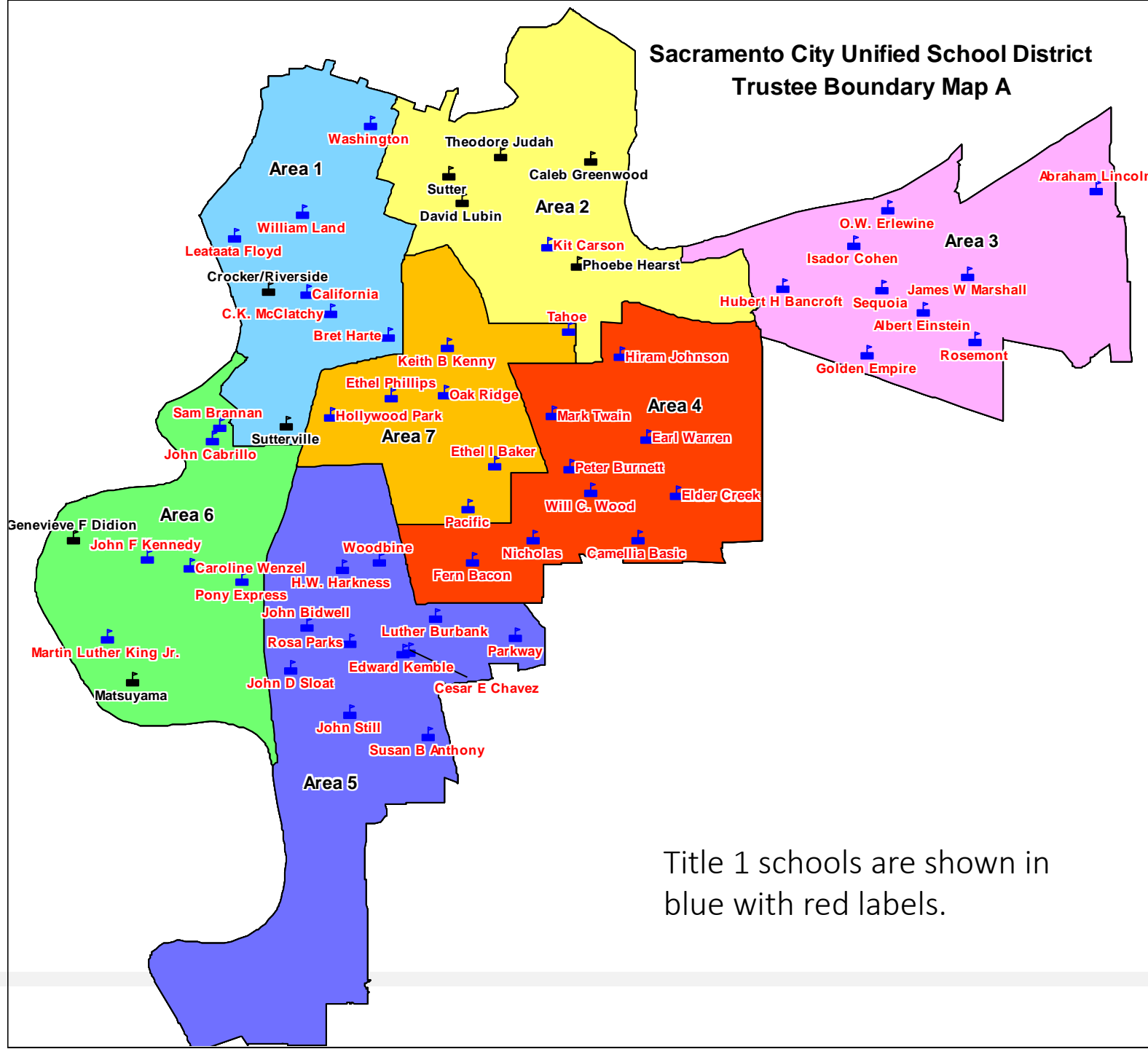
Trustee Area Boundary Map A (Detail)



Area	Trustee
1	Murawski
2	Garcia
3	Pritchett
4	Villa
5	Rhodes
6	Woo
7	Phillips

Peak Deviation = 2.12%

Trustee Area Boundary Map A (Schools)

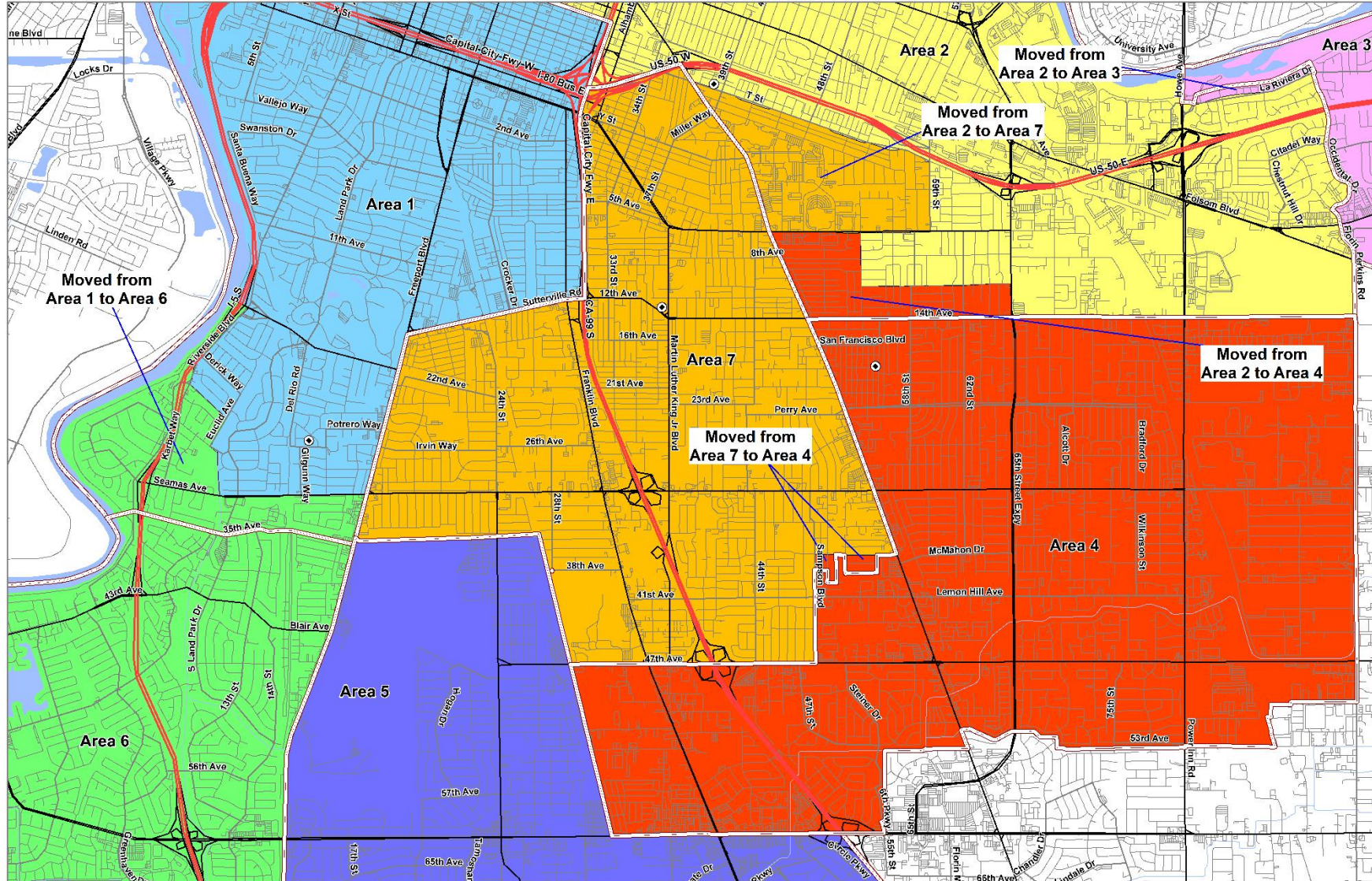


Title 1 schools are shown in blue with red labels.

Area	Trustee	Schools
1	Murawski	8
2	Garcia	6
3	Pritchett	9
4	Villa	9
5	Rhodes	11
6	Woo	8
7	Phillips	7

Area	T1 Schools	Non T1
1	6	2
2	1	5
3	9	0
4	9	0
5	11	0
6	6	2
7	7	0

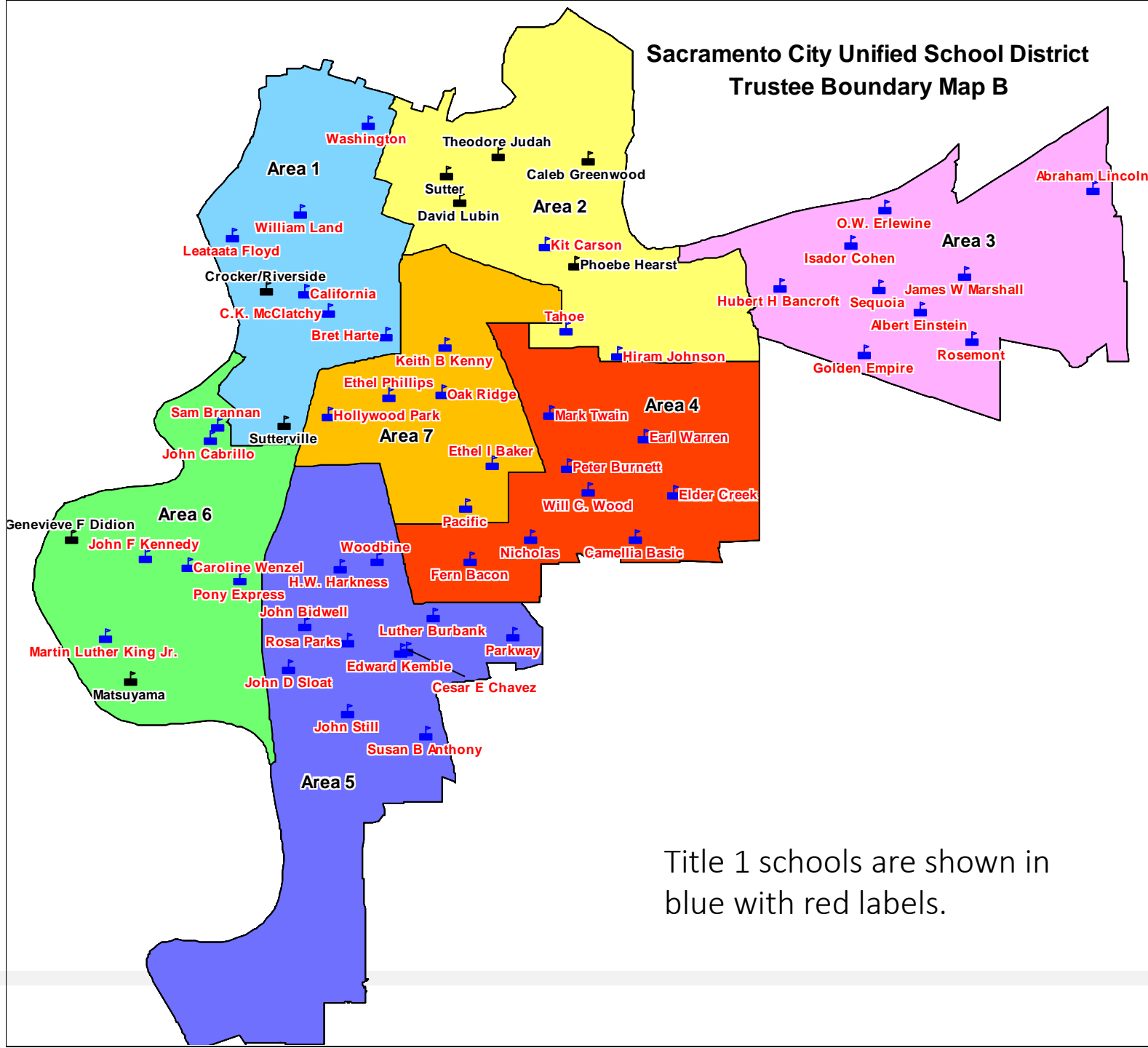
Trustee Area Boundary Map B (Detail)



Area	Trustee
1	Murawski
2	Garcia
3	Pritchett
4	Villa
5	Rhodes
6	Woo
7	Phillips

Peak Deviation = 2.48%

Trustee Area Boundary Map B (Schools)

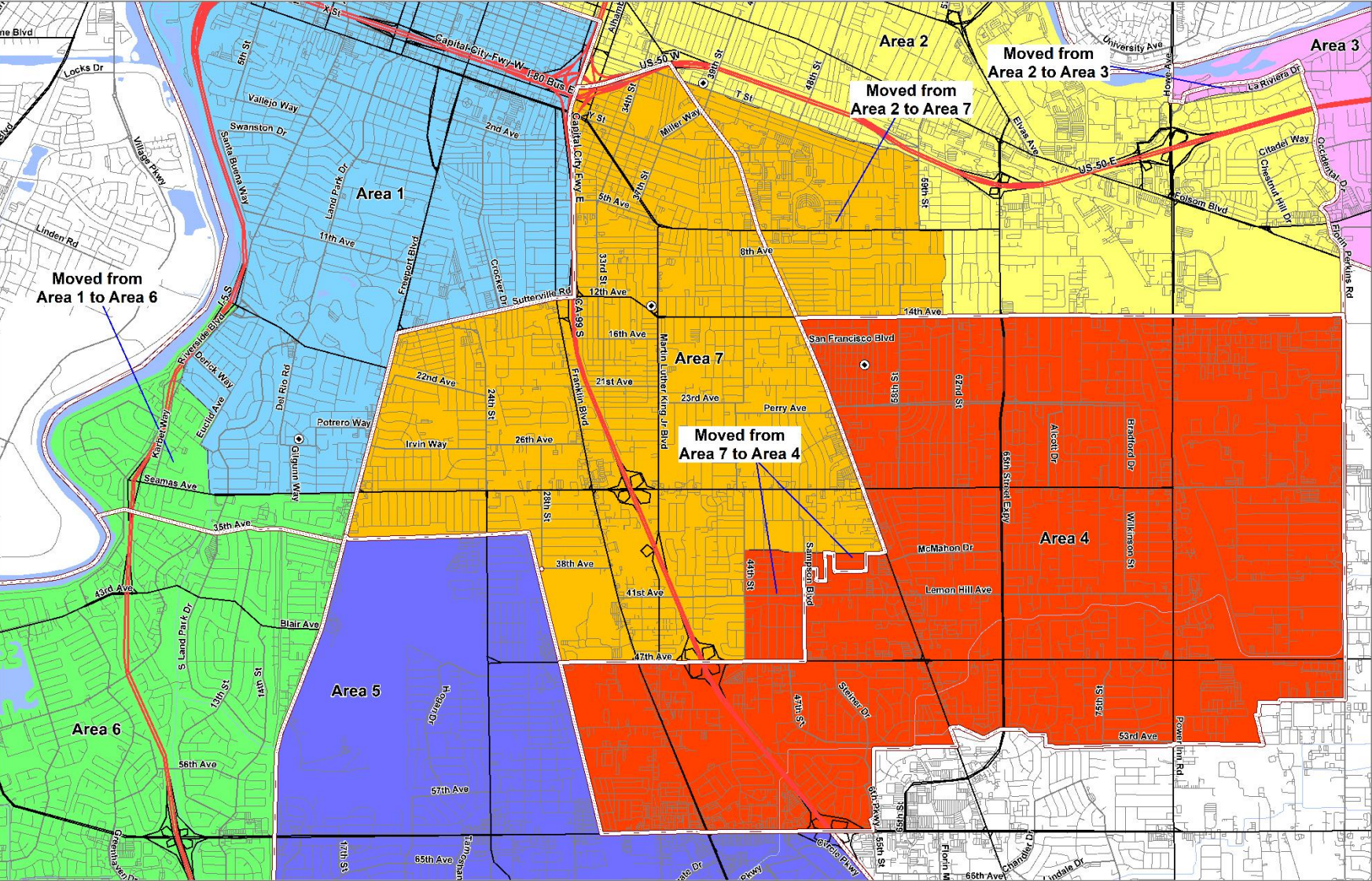


Title 1 schools are shown in blue with red labels.

Area	Trustee	Schools
1	Murawski	8
2	Garcia	8
3	Pritchett	9
4	Villa	8
5	Rhodes	11
6	Woo	8
7	Phillips	6

Area	T1 Schools	Non T1
1	6	2
2	3	5
3	9	0
4	8	0
5	11	0
6	6	2
7	6	0

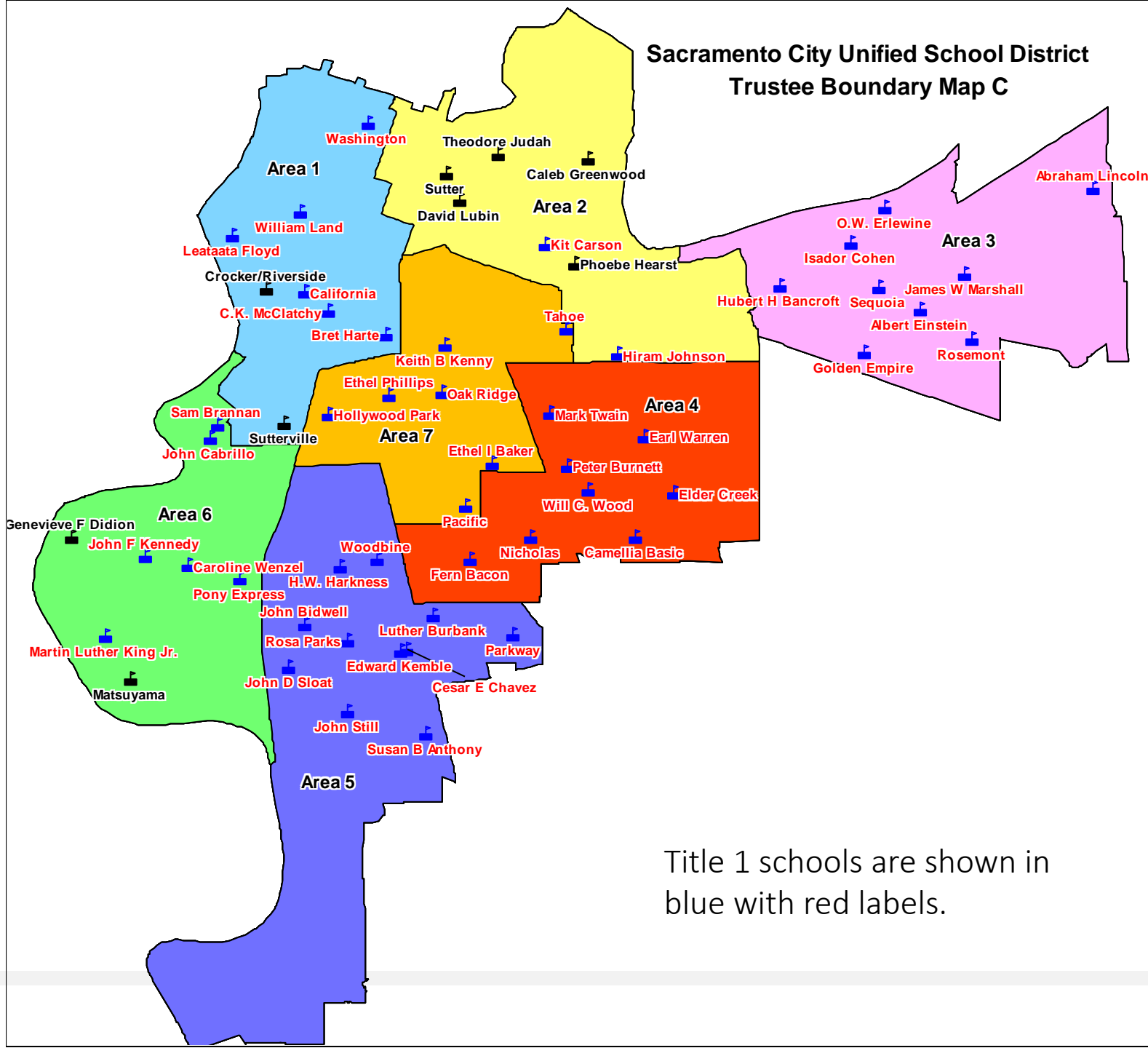
Trustee Area Boundary Map C (Detail)



Area	Trustee
1	Murawski
2	Garcia
3	Pritchett
4	Villa
5	Rhodes
6	Woo
7	Phillips

Peak Deviation = 2.66%

Trustee Area Boundary Map C (Schools)

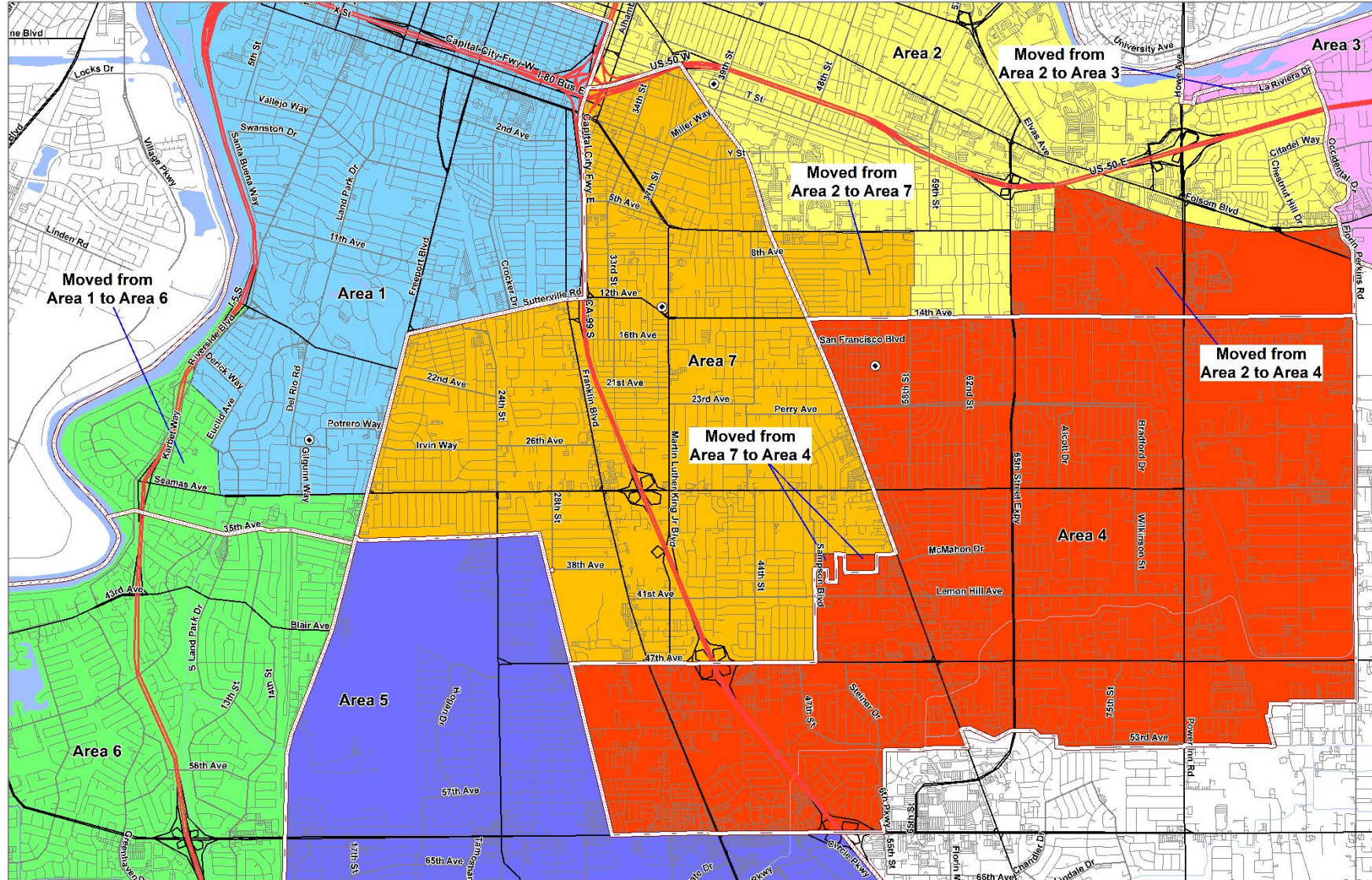


Title 1 schools are shown in blue with red labels.

Area	Trustee	Schools
1	Murawski	8
2	Garcia	7
3	Pritchett	9
4	Villa	8
5	Rhodes	11
6	Woo	8
7	Phillips	7

Area	T1 Schools	Non T1
1	6	2
2	2	5
3	9	0
4	8	0
5	11	0
6	6	2
7	7	0

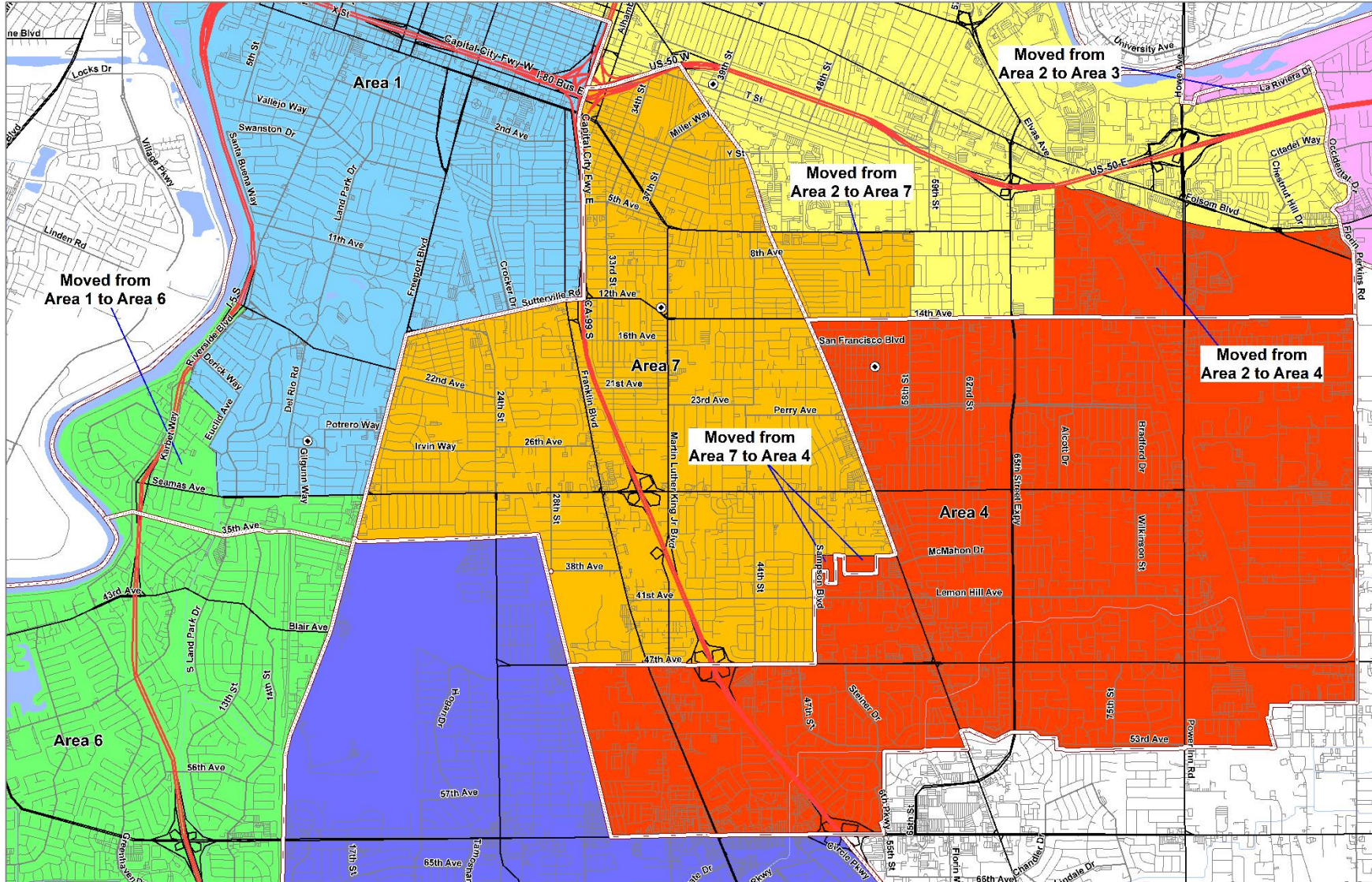
Trustee Area Boundary Map D (Detail)



Area	Trustee
1	Murawski
2	Garcia
3	Pritchett
4	Villa
5	Rhodes
6	Woo
7	Phillips

Peak Deviation = 3.35%

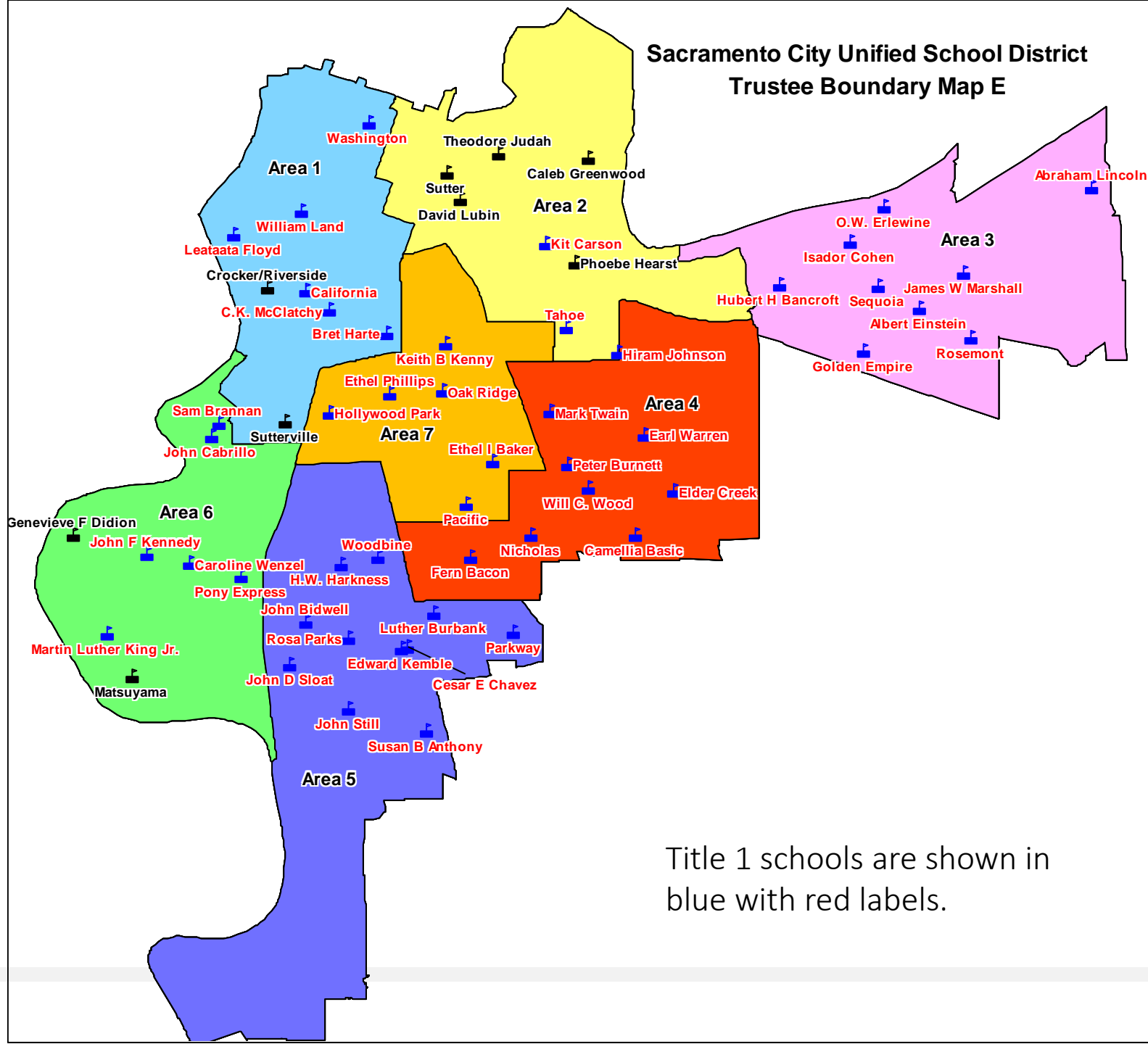
Trustee Area Boundary Map E (Detail)



Area	Trustee
1	Murawski
2	Garcia
3	Pritchett
4	Villa
5	Rhodes
6	Woo
7	Phillips

Peak Deviation = 3.99%

Trustee Area Boundary Map E (Schools)



Title 1 schools are shown in blue with red labels.

Area	Trustee	Schools
1	Murawski	8
2	Garcia	8
3	Pritchett	9
4	Villa	8
5	Rhodes	11
6	Woo	8
7	Phillips	6

Area	T1 Schools	Non T1
1	6	2
2	3	5
3	9	0
4	8	0
5	11	0
6	6	2
7	6	0

CONCLUSION / NEXT STEPS

These proposed maps show possible solutions for the board to consider when complying with the requirement to re-district the trustee areas to balance the total population in each area.

A final decision to approve a boundary map needs to be completed by February 28th.

THANK YOU

Questions?
Input/Suggestions?