



Trustee Boundary Adjustments

Sacramento City Unified School District

February 2022

Presented by Ken Reynolds
President, SchoolWorks, Inc.



Introduction/Update

Trustee Boundary Maps that comply with the requirements to balance the population between the trustee areas were presented at School Board meetings and Community meetings.

The board asked for maps showing the location of the schools in the district which are included in this update.

There was a small revision requested to plan A which is shown as Plans D and E in this presentation.

Public Input

Three community meetings were held to present the proposed trustee boundary maps and to receive public input. The meetings were as follows:

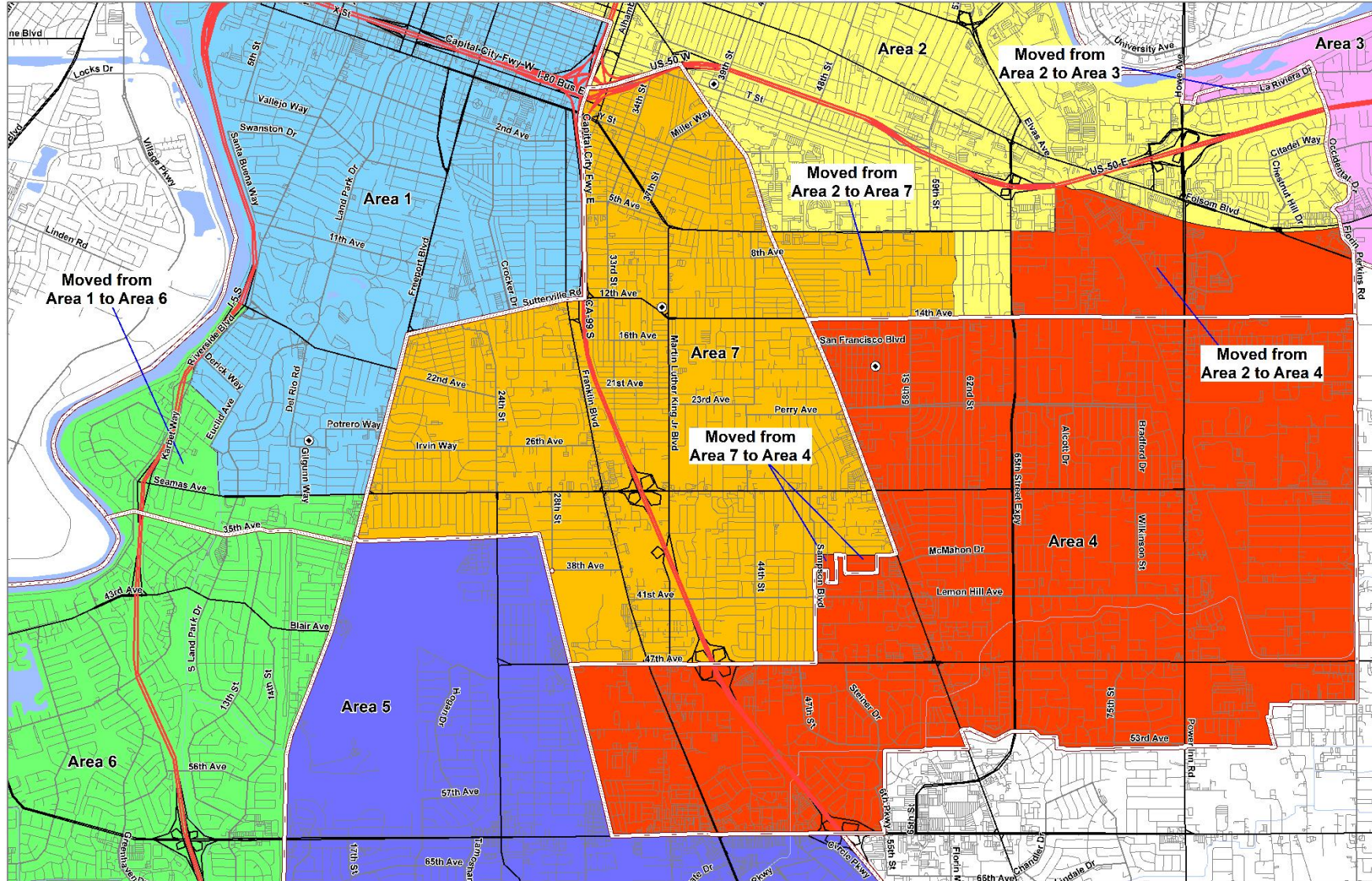
- Nov 30 – Areas 2,4 & 7
- Dec 6 – Areas 2 and 3
- Dec 8 – Areas 1, 5 and 6

There were a few comments and questions at each meeting along with input at each of the school board meetings on Trustee Areas.

There were not any recommendations for adjustments to the maps and the only comment regarding a new map was to use the high school boundaries.

Most comments and questions were in relation to school enrollment concerns and what is the impact of these changes.

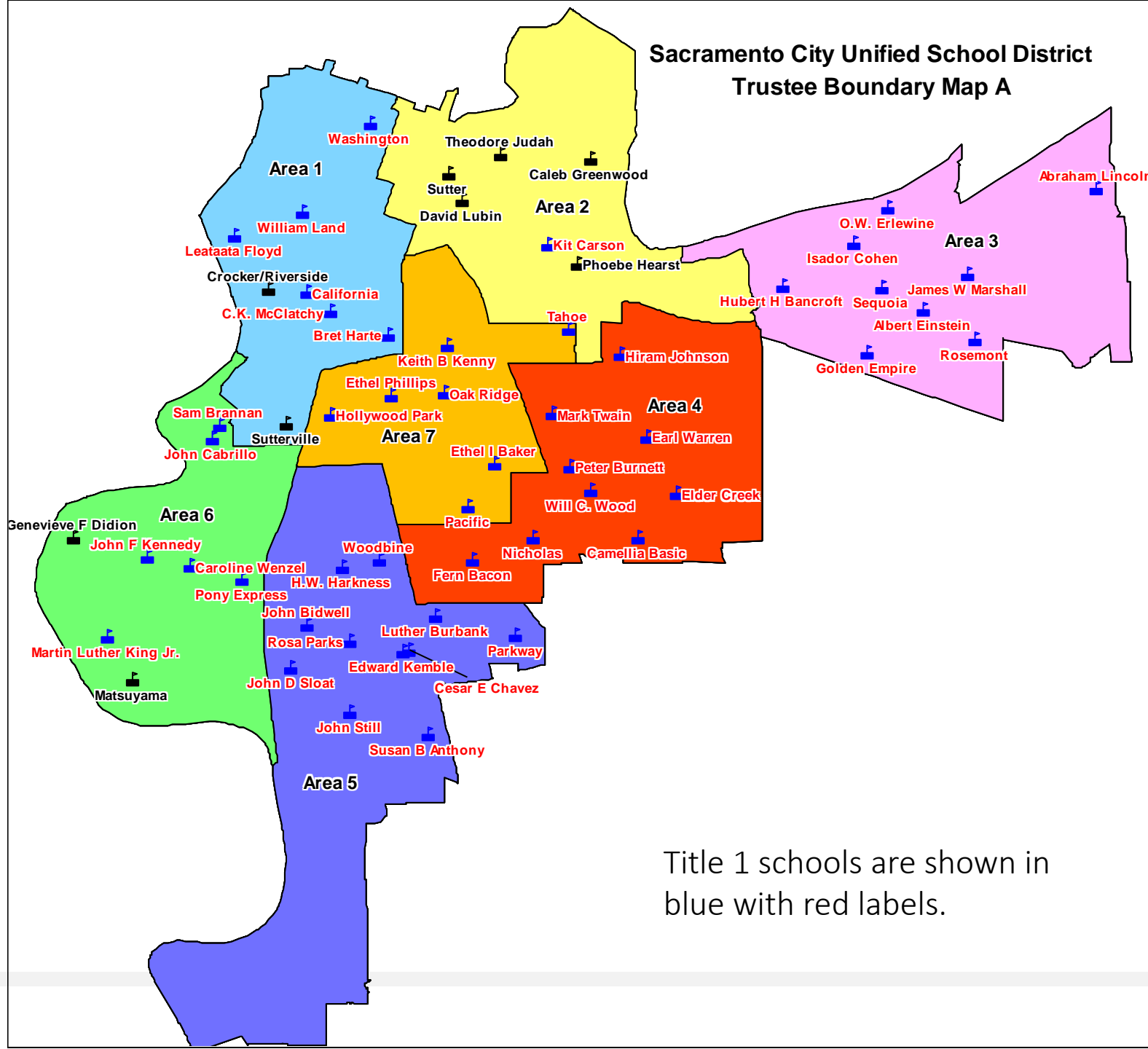
Trustee Area Boundary Map A (Detail)



Area	Trustee
1	Murawski
2	Garcia
3	Pritchett
4	Villa
5	Rhodes
6	Woo
7	Phillips

Peak Deviation = 2.12%

Trustee Area Boundary Map A (Schools)

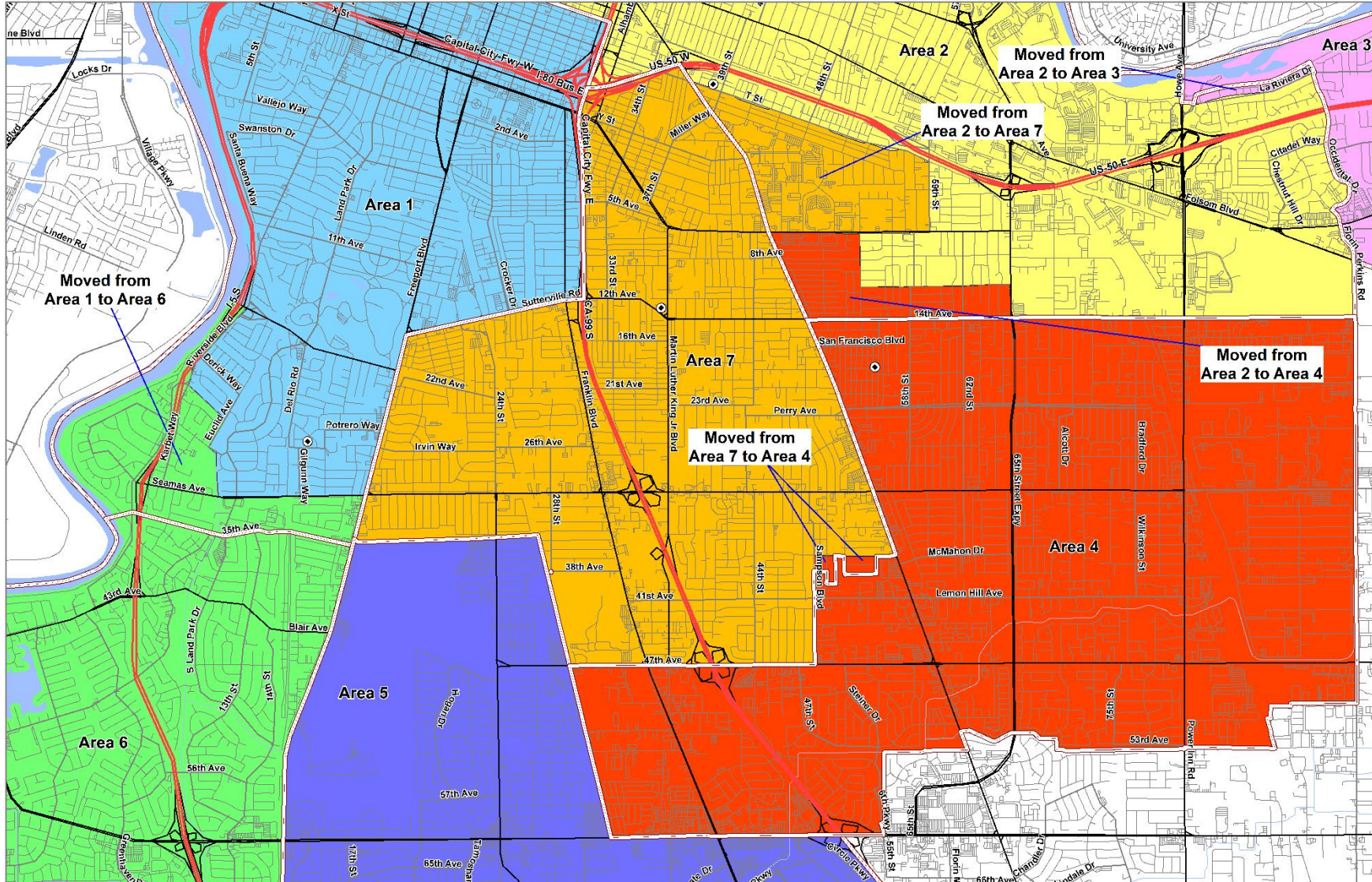


Title 1 schools are shown in blue with red labels.

Area	Trustee	Schools
1	Murawski	8
2	Garcia	6
3	Pritchett	9
4	Villa	9
5	Rhodes	11
6	Woo	8
7	Phillips	7

Area	T1 Schools	Non T1
1	6	2
2	1	5
3	9	0
4	9	0
5	11	0
6	6	2
7	7	0

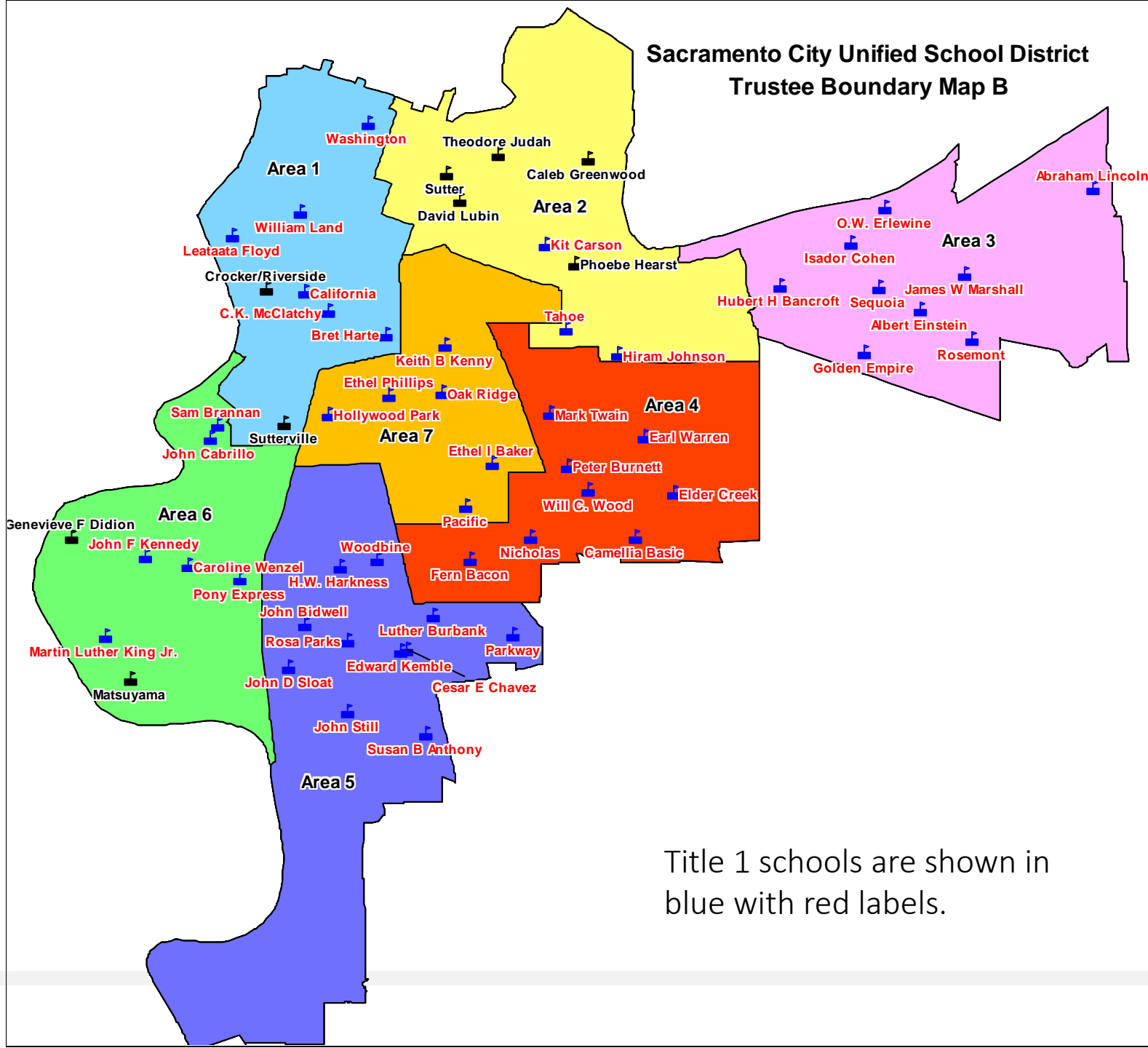
Trustee Area Boundary Map B (Detail)



<u>Area</u>	<u>Trustee</u>
1	Murawski
2	Garcia
3	Pritchett
4	Villa
5	Rhodes
6	Woo
7	Phillips

Peak Deviation = 2.48%

Trustee Area Boundary Map B (Schools)

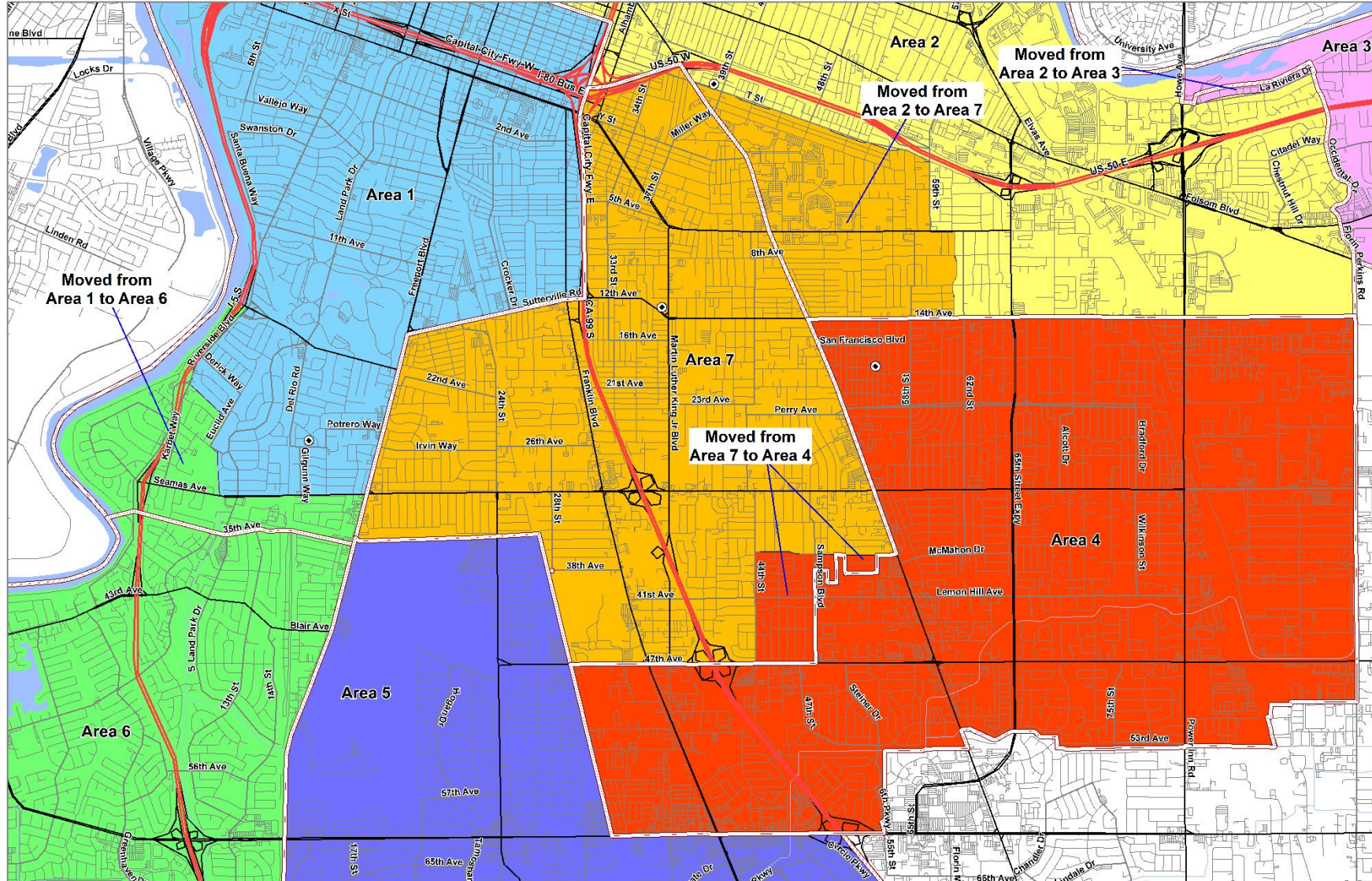


Title 1 schools are shown in blue with red labels.

Area	Trustee	Schools
1	Murawski	8
2	Garcia	8
3	Pritchett	9
4	Villa	8
5	Rhodes	11
6	Woo	8
7	Phillips	6

Area	T1 Schools	Non T1
1	6	2
2	3	5
3	9	0
4	8	0
5	11	0
6	6	2
7	6	0

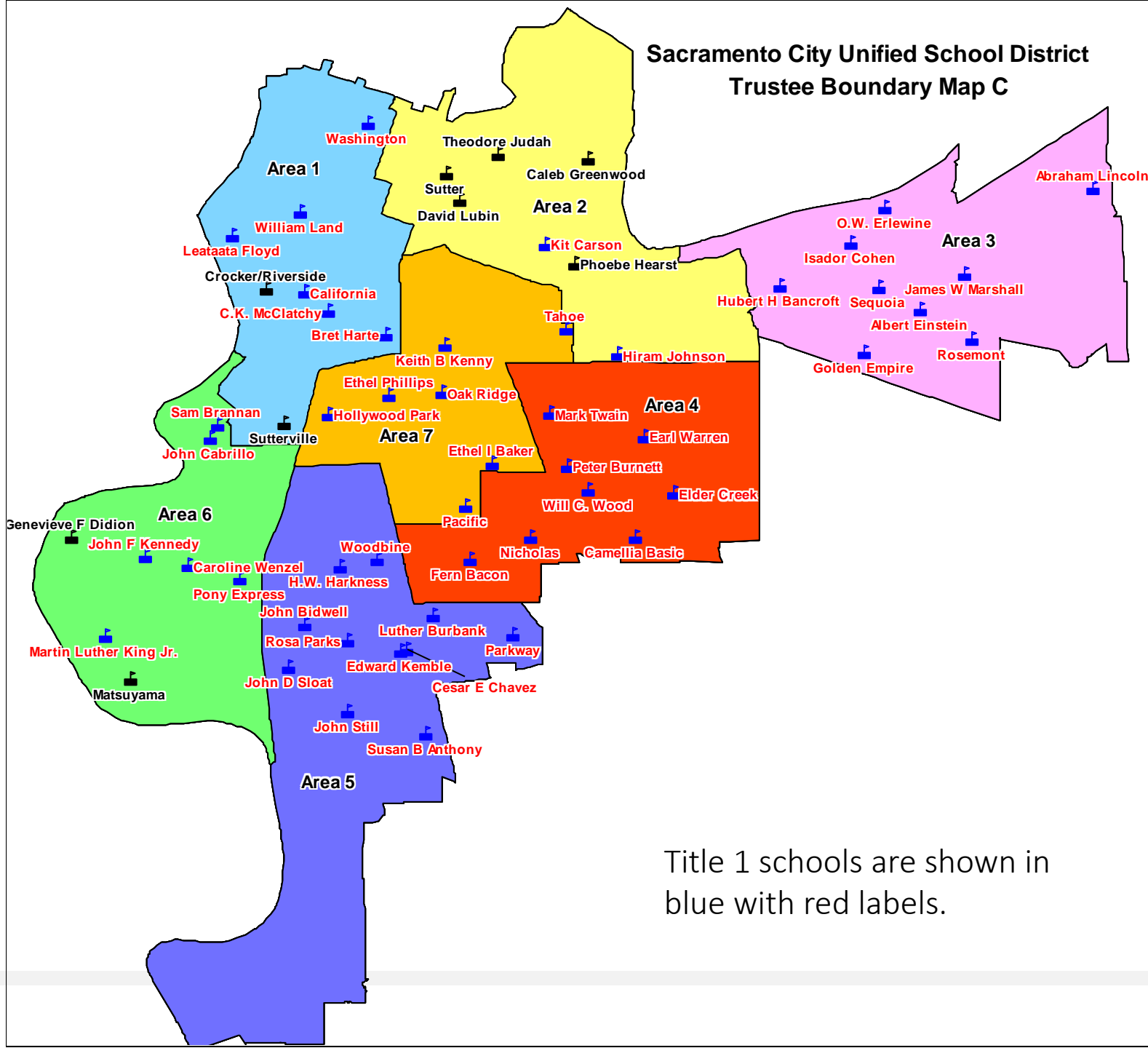
Trustee Area Boundary Map C (Detail)



Area	Trustee
1	Murawski
2	Garcia
3	Pritchett
4	Villa
5	Rhodes
6	Woo
7	Phillips

Peak Deviation = 2.66%

Trustee Area Boundary Map C (Schools)

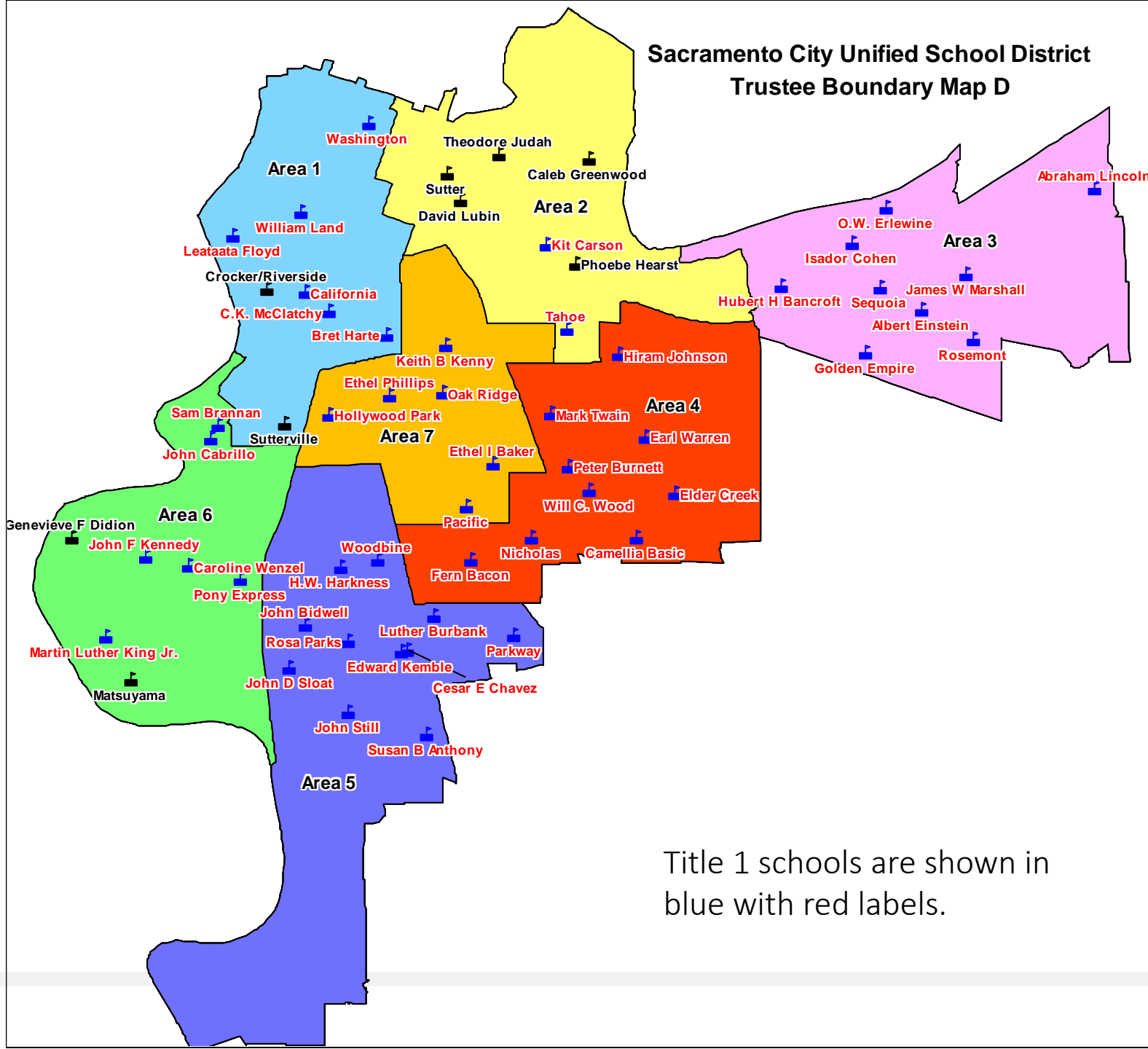


Title 1 schools are shown in blue with red labels.

Area	Trustee	Schools
1	Murawski	8
2	Garcia	7
3	Pritchett	9
4	Villa	8
5	Rhodes	11
6	Woo	8
7	Phillips	7

Area	T1 Schools	Non T1
1	6	2
2	2	5
3	9	0
4	8	0
5	11	0
6	6	2
7	7	0

Trustee Area Boundary Map D (Schools)

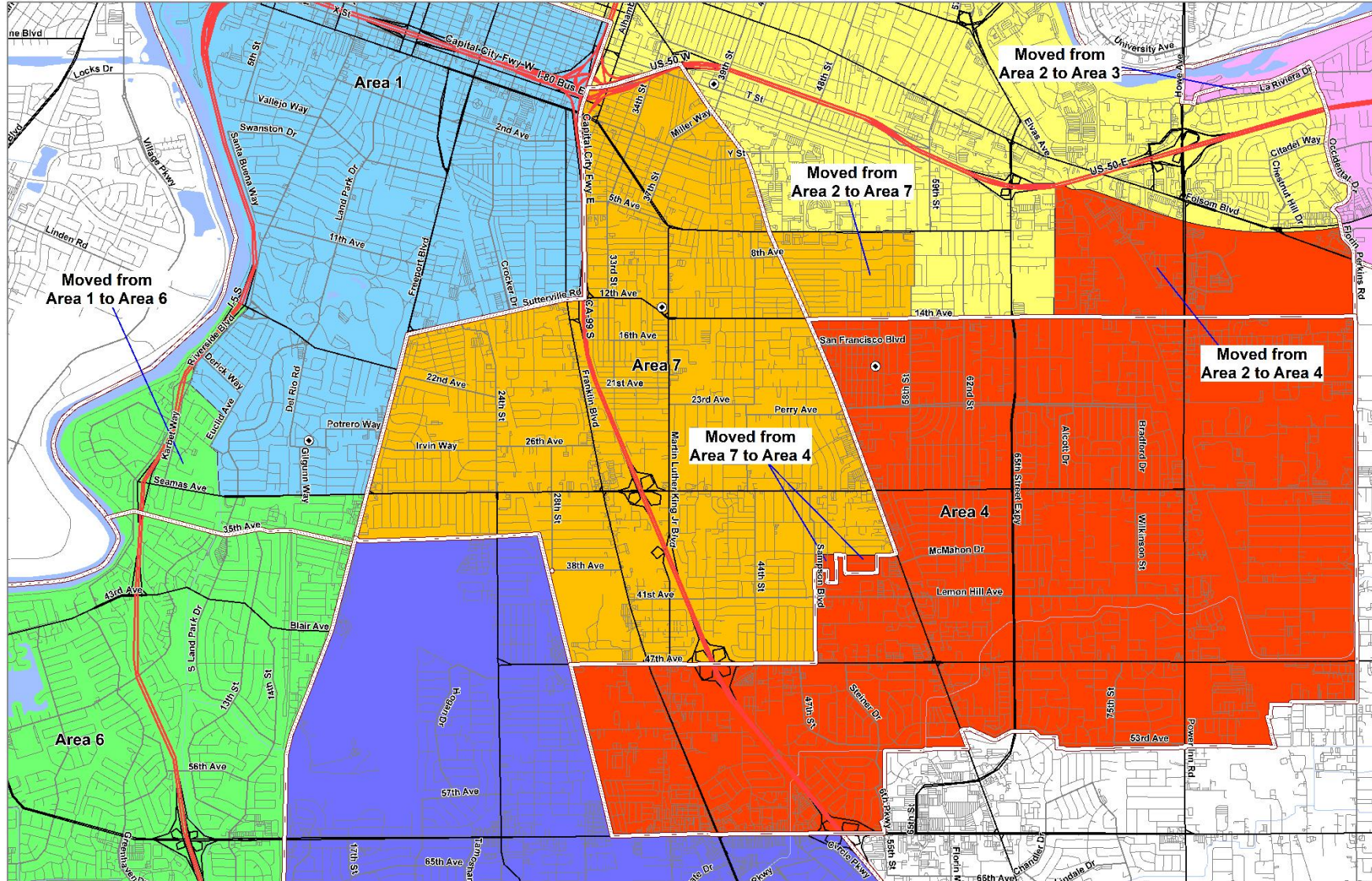


Title 1 schools are shown in blue with red labels.

Area	Trustee	Schools
1	Murawski	8
2	Garcia	7
3	Pritchett	9
4	Villa	9
5	Rhodes	11
6	Woo	8
7	Phillips	6

Area	T1 Schools	Non T1
1	6	2
2	2	5
3	9	0
4	9	0
5	11	0
6	6	2
7	6	0

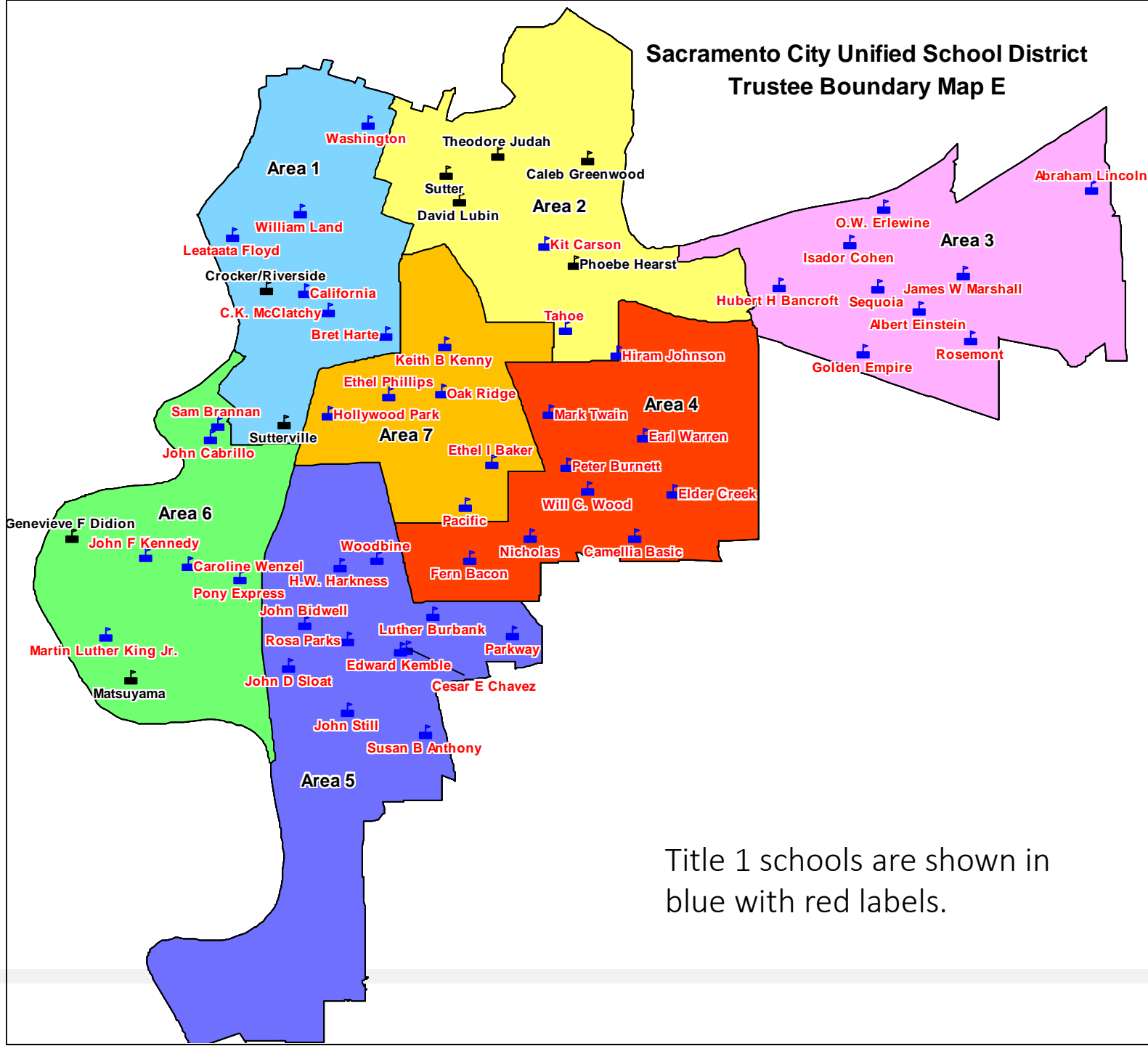
Trustee Area Boundary Map E (Detail)



<u>Area</u>	<u>Trustee</u>
1	Murawski
2	Garcia
3	Pritchett
4	Villa
5	Rhodes
6	Woo
7	Phillips

Peak Deviation = 3.99%

Trustee Area Boundary Map E (Schools)



Title 1 schools are shown in blue with red labels.

Area	Trustee	Schools
1	Murawski	8
2	Garcia	8
3	Pritchett	9
4	Villa	8
5	Rhodes	11
6	Woo	8
7	Phillips	6

Area	T1 Schools	Non T1
1	6	2
2	3	5
3	9	0
4	8	0
5	11	0
6	6	2
7	6	0

SUMMARY

Plan A – 2.12% peak deviation. Area 6 expands to the north into Area 1. Area 7 and Area 4 expand into the southern edge of Area 2. Area 3 expands into Area 2 along La Riviera Drive.

Plan B – 2.48% peak deviation. Area 6 expands to the north into Area 1. Area 7 and Area 4 expand into the south western corner of Area 2. Area 3 expands into Area 2 along La Riviera Drive.

Plan C – 2.66% peak deviation. Area 6 expands to the north into Area 1. Area 4 expands into the south eastern corner of Area 7. Area 7 expands into the south western corner of Area 2. Area 3 expands into Area 2 along La Riviera Drive.

Plan D – 3.35% peak deviation. Area 6 expands to the north into Area 1. Area 7 and Area 4 expand into the southern edge of Area 2. Area 3 expands into Area 2 along La Riviera Drive. Similar to Plan A except Tahoe Elem remains in Area 2.

Plan E – 3.99% peak deviation. Area 6 expands to the north into Area 1. Area 7 and Area 4 expand into the southern edge of Area 2. Area 3 expands into Area 2 along La Riviera Drive. Similar to Plan A except Tahoe Elem and Hiram Johnson High remain in Area 2.

No changes were made to Area 5 in any of the plans. The minor changes to Areas 1, 3 and 6 were the same for each plan.

CONCLUSION / NEXT STEPS

These proposed maps show possible solutions for the board to consider when complying with the requirement to re-district the trustee areas to balance the total population in each area.

A final decision to approve a boundary map needs to occur by February 28th.

THANK YOU

Questions?
Input/Suggestions?