District "Right-Sizing" Overview, Process and Recommendations

Overview

Over the last decade, enrollment in Sacramento City Unified School District has declined by approximately 10 percent, from a high of 53,418 in 2001-02 to 47,939 last year. Enrollment this year is down again by at least 800 students. The aging of our neighborhoods, the lure of new housing in suburbs beyond our borders, and the region's economic crisis have been cited as factors leading to this decline. We are projected to lose another 800 students in 2013-14. While we will continue to innovate programs aimed at attracting new families, we are unlikely to see an enrollment surge in neighborhoods hard-hit by job losses, foreclosures and California's shifting demographics. According to a report released this month by the USC Price School of Public Policy and the Lucile Packard Foundation for Children's Health, California is facing an "unprecedented decline" in its child population, a trend triggered by lower birth rates, fewer newcomers arriving in the state and a smaller population of women of child-bearing age.

SCUSD's struggles with declining enrollment have compounded the district's serious and severe budget problems, as fewer students mean less state funding. In the last five years alone, SCUSD has been forced to cut $146 million from our budget due to state cuts to public education, declining enrollment and a loss of one-time federal funds. Balancing our books has meant raising class sizes and reducing or eliminating librarians, nurses, teachers, counselors, custodians and assistant principals. These cuts have damaged our ability to continue to provide a high-quality education to every student on every campus. Despite passage of Proposition 30 and its promise of increased education funding, we are predicting another budget deficit for 2013-14 as our costs continue to rise.

Currently, SCUSD's elementary schools are operating at just 56 percent of enrollment capacity. This model is not fiscally sustainable and drains resources from other students and other schools. SCUSD operates 56 schools that serve elementary students. By comparison, Elk Grove Unified, which has substantially more students, has 39 schools that serve elementary students. San Juan Unified, with a similar number of students, operates 43. To "right-size" our district, staff is recommending the closure of 11 dramatically under-enrolled elementary schools, a deep reduction that is meant to reduce costs over time and address the structural imbalance that leads to under-enrolled campuses.

Right-sizing has benefits beyond those that are purely economic. Fewer elementary schools will mean fewer split-grade classrooms. Fewer elementary schools will mean more learning supports for every student at every school. Fewer elementary schools will also improve the district's ability to maintain our campuses, classrooms, playgrounds and fields, which will help keep students safer and healthier. Fewer campuses will allow the district to concentrate our financial resources for the benefit of students and families and lower our utility costs. By being at a larger school, students will have more opportunities for intervention and enrichment and teachers will have greater opportunities to collaborate with peers who teach the same grade level.

In addition, we are projecting a $2 million reduction in costs for 2013-14 through the closure of 11 campuses, and more savings over the years. Plans are being put in place to ease the transition as much as possible for families so that they are well taken care of during this process. Community meetings will be held so that every voice is heard as we move forward.

Declining Enrollment in SCUSD

Below is an enrollment "time capsule" bar chart from the California Department of Education:

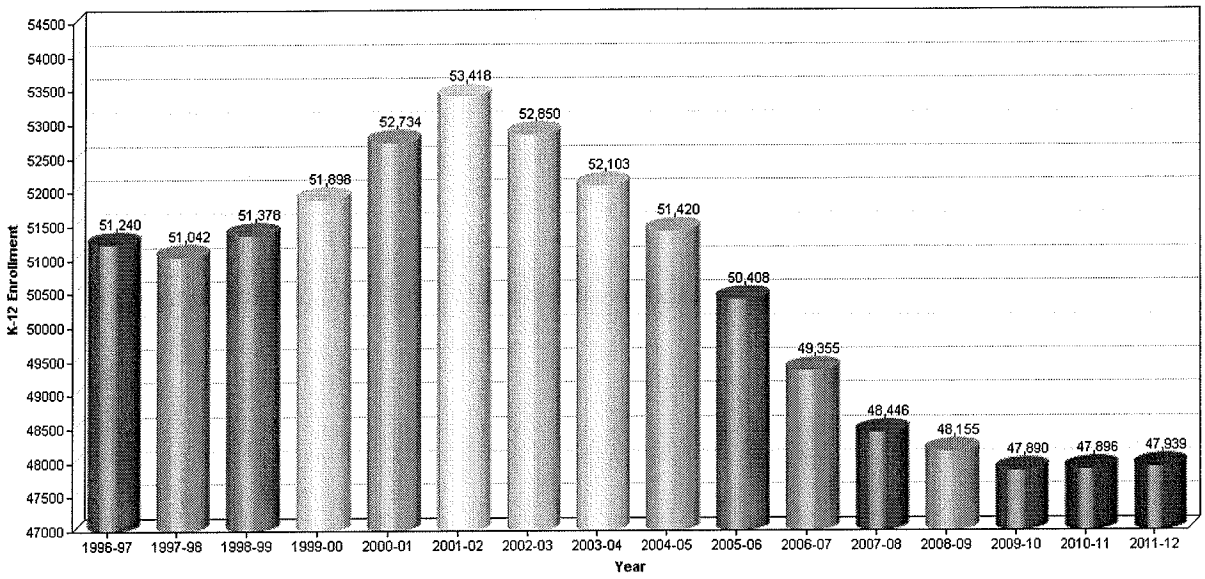

	# of Elementary Schools	# of K-12 Students*
SCUSD	56	47,939
San Juan	43	47,245
Elk Grove	39	62,123

**2011-12 California Department of Education statistics for LEAs – includes all charter schools*

Enrollment for the 2012-13 school year is down at least 800 students. Projections for 2013-14 suggest a similar trend. As businesses like Campbell's Soup leave our community, more and more families leave their aging neighborhoods in favor of newer homes in areas like Roseville.

Under-enrolled schools result in more split classes and fewer resources for families and faculties.

Benefits of School Closure

- Ongoing financial savings
- Fewer split classes
- Larger schools receive more support for student interventions
- More resources for staffing flexibility
- Easier to provide security support for fewer campuses
- Large schools provide more opportunity for staff collaboration

Process

Since this is a fiscal decision, staff used fiscal data to determine a list of schools for closure.

1. Started with list of district schools listed in reverse order by enrollment percentage of capacity (see table on following page).
2. Schools were removed from consideration for the following two reasons:
    I. Schools whose enrollment is expected to grow as a result of schools higher on the list feeding into them - so as to not disproportionately impact certain neighborhoods or communities.
    II. Priority Schools – The district has invested substantial resources into turning around these schools in our highest needs neighborhoods.
3. Following Board action, a new 7-11 Committee will be appointed to complete a thorough assessment of impacted sites and community needs and make recommendations to the Board for their reuse/repurposing.

Timeline

January 17:	Initial presentation of recommendations to Board.
January/February:	Community meetings – dates to be determined by January 18.
February 7:	Board hears staff report with any updated information.
February 21:	Board vote.
February 22:	Transition Process begins.
Early March:	Appoint New 7/11 Committee charged with creating a comprehensive plan for repurposing and reuse of closed facilities.

2012/2013 ENROLLMENT TO CAPACITY
Enrollment 10/5/2012 CBEDS

Elementary Schools (K-6, K-8)	Enrollment 12/13	Capacity 12/13	% Use	Space Available
Fruit Ridge	310	1,024	30%	714
James W. Marshall	390	1,103	35%	713
A. M. Winn	338	891	38%	553
Washington	222	580	38%	358
Tahoe	315	822	38%	507
Collis P. Huntington	237	611	39%	374
Fr Keith B. Kenny (K – 8)	313	802	39%	489
Susan B. Anthony	279	708	39%	429
Bret Harte	402	981	41%	579
Leataata Floyd	300	730	41%	430
Oak Ridge	416	994	42%	578
Joseph Bonnheim	413	970	43%	557
Mark Hopkins	418	954	44%	536
Mark Twain	393	891	44%	498
Clayton B. Wire	454	1,027	44%	573
John Morse Therapeutic Center (K – 8)	58	130	45%	72
William Land	290	641	45%	351
Maple	232	499	46%	267
Caroline Wenzel	380	798	48%	418
John Cabrillo	375	778	48%	403
H. W. Harkness	318	648	49%	330
Peter Burnett	541	1,100	49%	559
Hollywood Park	259	514	50%	255
Woodbine	362	713	51%	351
John D. Sloat	310	595	52%	285
Bowling Green (D)	815	1,529	53%	714
Earl Warren	493	918	54%	425
John Bidwell	390	725	54%	335
Isador Cohen	349	648	54%	299
Cesar E. Chavez (4 – 6)	331	607	55%	276
Caleb Greenwood (K – 8)	485	889	55%	404
Ethel Phillips (QEIA)	439	797	55%	358
Pacific (QEIA)	551	971	57%	420
Martin Luther King, Jr. (K – 8)	553	957	58%	404
Theodore Judah	500	838	60%	338
Camellia Basic	480	801	60%	321
Abraham Lincoln	475	774	61%	299
O.W. Erlewine	377	608	62%	231
Leonardo da Vinci (K – 8)	759	1,219	62%	460
David Lubin	555	891	62%	336
Elder Creek	746	1,186	63%	440
Edward Kemble (K – 3) (QEIA)	527	833	63%	306
Ethel I. Baker	608	956	64%	348
Nicholas	664	1,002	66%	338
Golden Empire	606	889	68%	283
Parkway	587	860	68%	273
Sequoia	509	741	69%	232
Hubert H. Bancroft	553	805	69%	252

John Still ES & MS (QEIA as K-8 w/MS)	948	1,272	75%	324
Genevieve F. Didion (K – 8)	631	831	76%	200
Sutterville	597	786	76%	189
Matsuyama	664	849	78%	185
Pony Express	456	564	81%	108
Phoebe A. Hearst	640	769	83%	129
Alice Birney (K – 8)	551	640	86%	89
Crocker / Riverside	661	742	89%	81
Total	25,825	46,400	56%	20,575

Based on this process, the following schools are recommended for closure (or removed based on the recommended criteria):

1. **Fruit Ridge**
2. **James Marshall**
3. ~~*AM Winn*~~ – *REMOVED DUE TO IMPACT OF JAMES MARSHALL*
3. **Washington**
4. **Tahoe**
5. **C.P. Huntington**
6. ~~*Father Keith B. Kenny*~~ – *REMOVED DUE TO IMPACT OF FRUIT RIDGE, TAHOE AND BRET HARTE*
6. **Susan B. Anthony**
7. **Bret Harte**
8. ~~*Leataata Floyd*~~ - *REMOVED DUE TO PRIORITY SCHOOL*
8. ~~*Oak Ridge*~~ - *REMOVED DUE TO IMPACT OF FRUIT RIDGE AND BRET HARTE*
8. **Joseph Bonnheim**
9. **Mark Hopkins**
10. ~~*Mark Twain*~~ – *REMOVED DUE TO IMPACT OF TAHOE AND JOSEPH BONNHEIM*
10. **C.B. Wire**
11. ~~*John Morse Therapeutic Center*~~ – *SPECIALIZED PROGRAM NOT UNDER CONSIDERATION*
11. ~~*William Land*~~ – *REMOVED DUE TO IMPACT OF WASHINGTON*
11. **Maple**

Estimated Financial Considerations

	Year One Projected Savings	Year Two Projected Savings	Year Three Projected Savings	Year Four Projected Savings
Fruit Ridge	$ 270,171	$ 275,575	$ 281,086	$ 286,708
James W. Marshall	$ 231,123	$ 235,746	$ 240,461	$ 245,270
Washington	$ 254,287	$ 259,373	$ 264,560	$ 269,851
Tahoe	$ 221,577	$ 226,008	$ 230,529	$ 235,139
C.P. Huntington	$ 217,562	$ 221,913	$ 226,352	$ 230,879
Susan B. Anthony	$ 188,226	$ 191,991	$ 195,831	$ 199,747
Bret Harte	$ 222,687	$ 227,141	$ 231,684	$ 236,317
Joseph Bonnheim	$ 207,885	$ 212,043	$ 216,284	$ 220,609
Mark Hopkins	$ 231,904	$ 236,542	$ 241,273	$ 246,099
Clayton B. Wire	$ 250,556	$ 255,567	$ 260,678	$ 265,892
Maple	$ 223,740	$ 228,215	$ 232,779	$ 237,435
Sub-total	$ 2,519,720	$ 2,570,114	$ 2,621,516	$ 2,673,947
Year One Implementation Cost	$ 348,000			
Total Savings	$ 2,171,720	$ 2,570,114	$ 2,621,516	$ 2,673,947

Community Meeting Outreach Plan

A series of Community Forums will be held in the coming weeks regarding the potential closure of the sites being recommended. There will be a community meeting held at each of the sites recommended for closure.

These meetings will provide community members with an opportunity to hear information on the financial landscape that has precipitated these recommendations, as well as the process and criteria being used. These meetings will provide an opportunity to gather feedback from the community on how to ensure that the needs of families are met during this difficult transition.

Outreach Efforts (including, but not limited to):

- Letters backpacked home to parents at each school regarding the upcoming meetings (letters will be translated where appropriate)
- Connect-ED messages sent out to parents at each school regarding the upcoming meetings
- Prominent placement on the district website (www.scusd.edu)
- Press release to local media outlets
- Engage with local Neighborhood Associations
- Coordination with partners in the city and county
- The district will use all means at our disposal to inform school communities of these meetings

Fruit Ridge Elementary

Students will receive priority in the district's upcoming **Open Enrollment** process.

New Home School(s) for Students
Father Keith B. Kenny
Oak Ridge

Other Neighboring School(s)
Mark Twain
Ethel I Baker

Rationale/Information Regarding Receiving Schools
Both Oak Ridge and Father Keith B. Kenny are within close proximity and neither requires the crossing of a major street or railroad track.

Transportation
A walking attendant for students traveling to Father Keith B. Kenny will be added. Transportation for students traveling to Oak Ridge will be added to mitigate traffic concerns for families displaced by the closure of Fruit Ridge.

Benefits/Supports for Families at Receiving School(s)

- The district has invested significant resources into improving Father Keith B. Kenny and Oak Ridge in the past three years
- Fewer split classes
- Larger schools receive more support for student interventions
- More resources for staffing flexibility

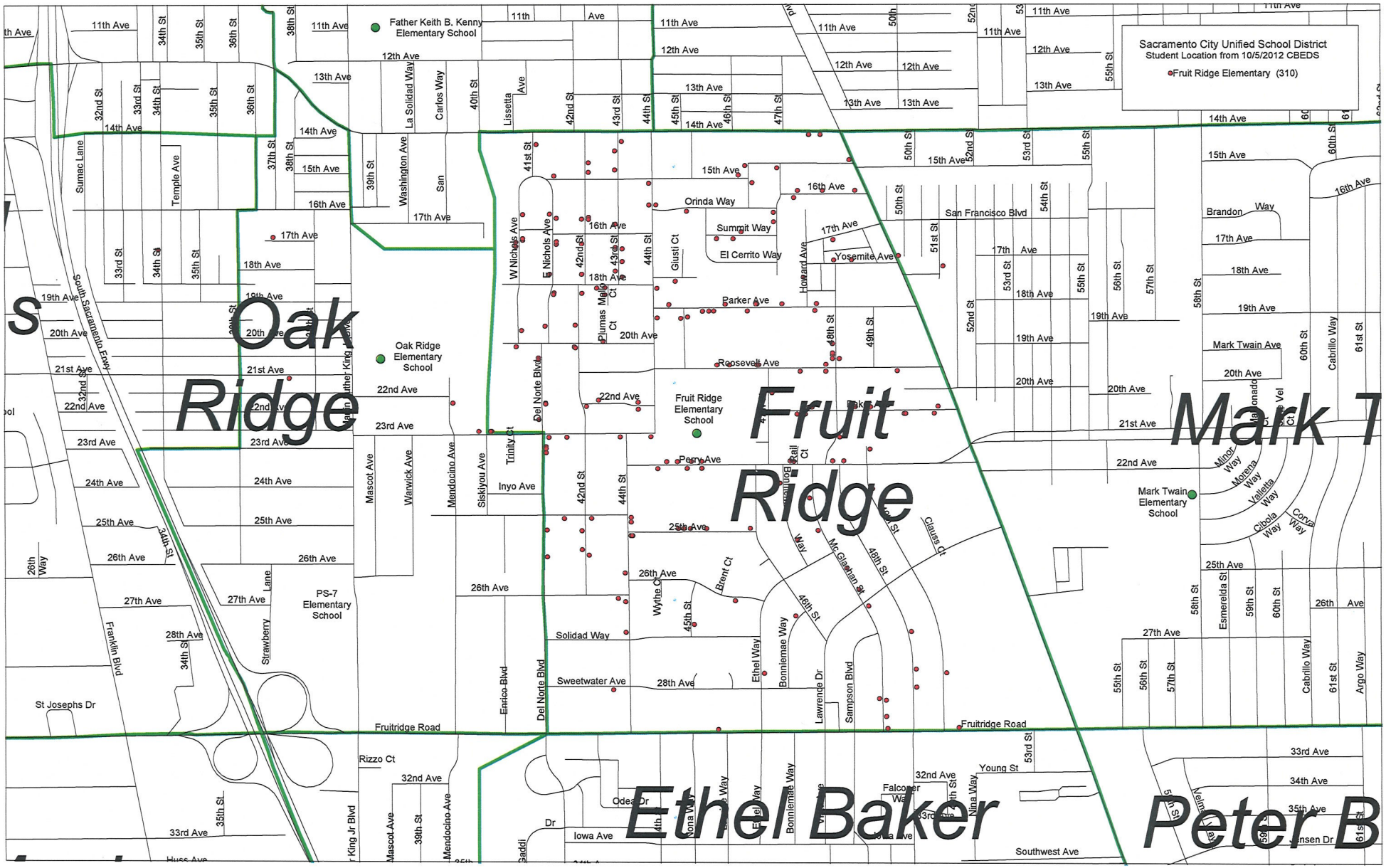

Sacramento City Unified School District
Student Location from 10/5/2012 CBEDS
Fruit Ridge Elementary (310)
Oak Ridge
Fruit Ridge
Mark T
Ethel Baker
Peter B
Father Keith B. Kenny Elementary School
Oak Ridge Elementary School
Fruit Ridge Elementary School
Mark Twain Elementary School
PS-7 Elementary School
Fruitridge Road
Orinda Way
Summit Way
El Cerrito Way
Parker Ave
Roosevelt Ave
Perry Ave
Solidad Way
Sweetwater Ave
Inyo Ave
Rizzo Ct
Odea Dr
Iowa Ave
Southwest Ave
San Francisco Blvd
Yosemite Ave
Brandon Way
Mark Twain Ave
Minor Way
Morena Way
Valletta Way
Cibola Way
Corva Way
Esmerelda St
Cabrillo Way
Argo Way
Young St
Falconer Way
Nina Way
Bonniemae Way
Ethel Way
Lawrence Dr
Sampson Blvd
Mc Glachan St
Clauss Ct
Brent Ct
Wythe Ct
Giusti Ct
Howard Ave
Plumas Mello Ct
Del Norte Blvd
Enrico Blvd
Mendocino Ave
Siskiyou Ave
Trinity Ct
Mascot Ave
Warwick Ave
Washington Ave
La Solidad Way
Carlos Way
Lissetta Ave
Sumac Lane
Temple Ave
Franklin Blvd
Strawberry Lane
St Josephs Dr
South Sacramento Fwy
Huss Ave
Jensen Dr

James Marshall Elementary

Students will receive priority in the district's upcoming **Open Enrollment** process.

New Home School(s) for Students
A.M. Winn
Sequoia

Other Neighboring School(s)
Isador Cohen
O.W. Erlewine
Golden Empire

Rationale/Information Regarding Receiving Schools
Families to the west of Mayhew Road would go to Sequoia; families to the east of Mayhew Road would go to A.M. Winn.

Transportation
Transportation will be added for displaced students who must cross Bradshaw Road to get to A.M. Winn.

Benefits/Supports for Families at Receiving School(s)

- The district has invested resources into the creation of a new Waldorf-Inspired program at A.M. Winn
- Through its Waldorf-Inspired program, A.M. Winn will soon be offering an Early Kinder program for families
- Fewer split classes
- Larger schools receive more support for student interventions
- More resources for staffing flexibility

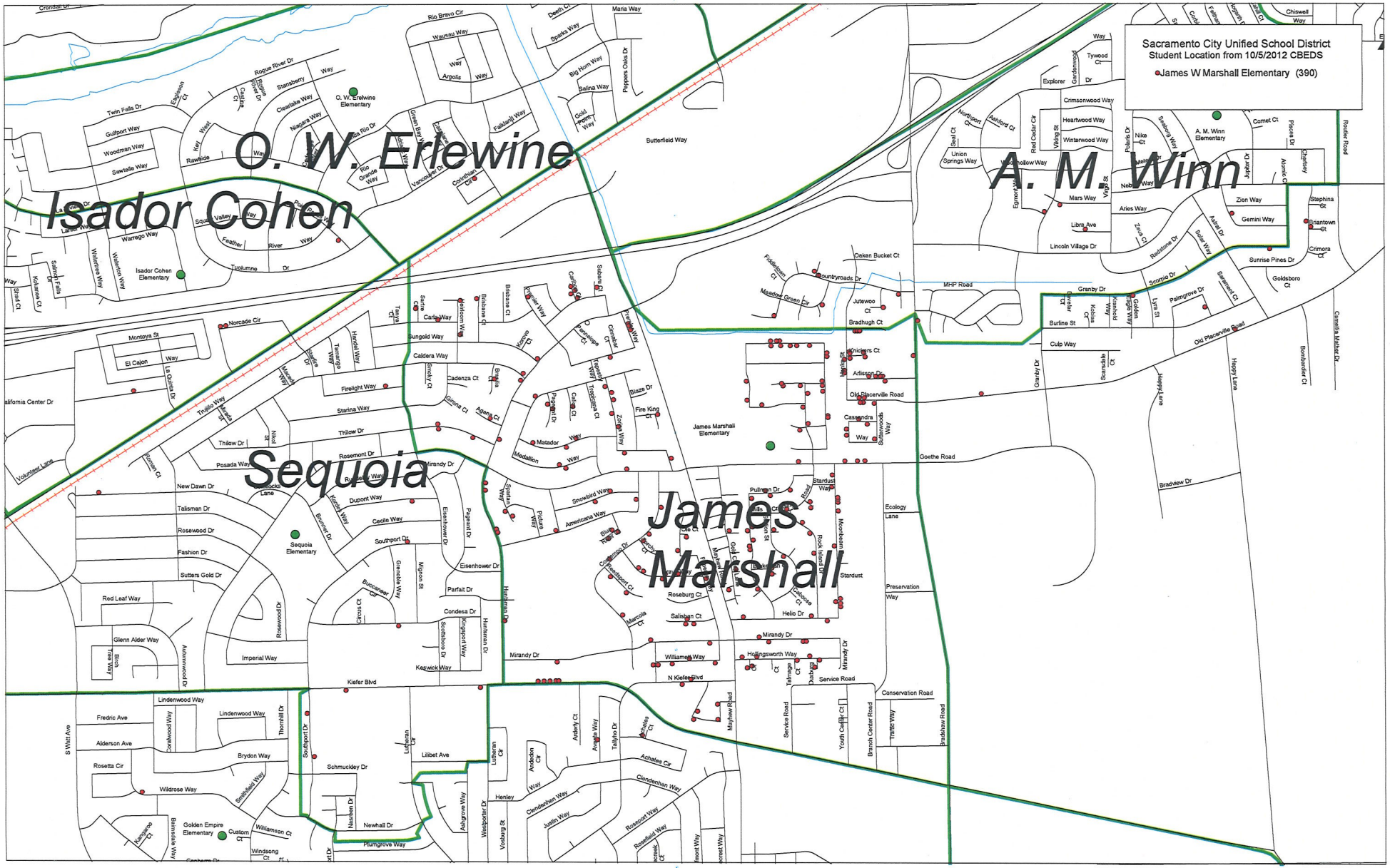
Sacramento City Unified School District
Student Location from 10/5/2012 CBEDS
James W Marshall Elementary (390)
O. W. Erlewine
Isador Cohen
A. M. Winn
Sequoia
James Marshall
O. W. Erlewine Elementary
Isador Cohen Elementary
A. M. Winn Elementary
Sequoia Elementary
James Marshall Elementary
Golden Empire Elementary
Butterfield Way
MHP Road
Goethe Road
Old Placerville Road
Granby Dr
Culp Way
Burline St
Lincoln Village Dr
Aries Way
Gemini Way
Zion Way
Sunrise Pines Dr
Goldsboro Ct
Crimora Ct
Stephina Ct
Briantown Ct
Scorpio Dr
Palmgrove Dr
Sagamont Ct
Redstone Dr
Solar Way
Astral Dr
Mars Way
Libra Ave
Nebula Way
Virgo St
Jupiter Dr
Comet Ct
Pisces Dr
Roseller Road
Crimsonwood Way
Heartwood Way
Winterwood Way
Explorer Dr
Tywood Ct
Gardenwood Way
Union Springs Way
Northport Ct
Ashford Ct
Red Cedar Cir
Viking St
Nike Ct
Polaris Dr
Sterling Way
Meteor Ct
Chiswell Way
Countryroads Dr
Jutewoo Ct
Bradhugh Ct
Oeken Bucket Ct
Meadow Green Cir
Knickers Ct
Arlisten Dr
Old Placerville Road
Cassandra Way
Silverwoods Way
Granby Dr
Soundside Ct
Happy Lane
Heather Lane
Bonhardier Ct
Camellia Mather Dr
Bradview Dr
Ecology Lane
Preservation Way
Conservation Road
Traffic Way
Branch Center Road
Service Road
Youth Center Ct
Mayhew Road
Stardust Way
Stardust
Pullman Dr
Rock Head Dr
Woodhaven Dr
Roseburg Ct
Salishan Ct
Helio Dr
Mirandy Dr
Williamette Way
Hollingsworth Way
N Kiefer Blvd
Kiefer Blvd
Mirandy Dr
Rio Bravo Cir
Wausau Way
Argolis Way
Maria Way
Sparks Way
Big Horn Way
Salina Way
Peppers Oaks Dr
Rio Bravo Dr
Green Bay Way
Falkirk Way
Rio Grande Way
Vancouver Dr
Corinthian Cir
Twin Falls Dr
Gulfport Way
Woodman Way
Sawalle Way
Edgerton Ct
Rogue River Dr
Stansberry Way
Clearlake Way
Niagara Way
Rawhide Way
Warrego Way
Feather River Way
Tuolumne Dr
Squaw Valley Way
Lariat Way
La Glen Dr
Salmon Falls Dr
Kilkenny Ct
Waterline Way
Walerton Way
Shard Ct
Montoya St
El Cajon Way
La Garita Dr
Norcade Cir
Trillo Way
Wagner Way
Starina Way
Firelight Way
Thillow Dr
Rosemont Dr
Posada Way
Volunteer Lane
Pomlen Ct
New Dawn Dr
Talisman Dr
Rosewood Dr
Fashion Dr
Sutters Gold Dr
Red Leaf Way
Glenn Alder Way
Birch Tree Way
Aluminwood Dr
Imperial Way
Rosewood Dr
Lindenwood Way
Fredric Ave
Alderson Ave
Rosetta Cir
Wildrose Way
Brydon Way
Thornhill Dr
Coralwood Way
S Watt Ave
Southport Dr
Schmuckley Dr
Lilibet Ave
Lutheran Dr
Lutheran Cir
Anderson Cir
Arderly Ct
Angela Way
Tallyho Dr
Achates Ct
Achates Cir
Clendenhen Way
Henley
Ashgrove Way
Westporter Dr
Voxburg St
Rosecrest Way
Rosefield Way
Justin Way
Newhall Dr
Nauben Dr
Plumgrove Way
Williamson Ct
Custom Ct
Windsong Ct
Kensington Ct
Barcelona Way
Spellfield Way
Carla Way
Bungold Way
Caldera Way
Cadenza Ct
Girona Ct
Agana Ct
Smoky Ct
Brigalia
Brisbane Ct
Sandra Ct
Carlsbad Cir
Sandra Ct
Sorbo Ct
Tanya Ct
Heidelcorn Way
Norcap Ct
Brighton Way
Cornflower Ct
Prudence Way
Cornflower Ct
Tapestry Way
Tropicana Ct
Blaze Dr
Fire King Dr
Zodiac Way
Matador Way
Medallion Way
Pageant Ct
Collie Ct
Picture Way
Stanton Way
Snowbird Way
Americana Way
Dupont Way
Cecile Way
Southport Dr
Eisenhower Dr
Pageant Dr
Bourland Dr
Kendall Way
Buccaneer Dr
Circus Ct
Grapevine Way
Mayon St
Parfait Dr
Condesa Dr
Southbend Dr
Kingsbridge Way
Keswick Way
Huntington Dr
Mirandy Dr
Roseburg Ct
Salishan Ct
Helio Dr
Marcola Ct
President Ct
Cabrillo Ct
Cabrillo Dr
Gold Country Ln
Rock Head Dr
Woodhaven Dr
Stardust
Ecology Lane
Preservation Way
Conservation Road
Service Road
Mayhew Road
Youth Center Ct
Branch Center Road
Traffic Way
Trackshaw Road
Tallyho Dr
Achates Ct
Achates Cir
Clendenhen Way
Rosecrest Way
Rosefield Way
Justin Way
Anderson Cir
Lutheran Cir
Lutheran Dr
Lilibet Ave
Schmuckley Dr
Southport Dr
Newhall Dr
Nauben Dr
Plumgrove Way
Williamson Ct
Custom Ct
Windsong Ct
Golden Empire Elementary
Kensington Ct
Barcelona Way
Spellfield Way
Wildrose Way
Rosetta Cir
Alderson Ave
Fredric Ave
Lindenwood Way
Thornhill Dr
Coralwood Way
S Watt Ave
Aluminwood Dr
Glenn Alder Way
Birch Tree Way
Rosewood Dr
Imperial Way
Sutters Gold Dr
Fashion Dr
Rosewood Dr
Talisman Dr
Rosewood Dr
New Dawn Dr
Volunteer Lane
Pomlen Ct
Rosemont Dr
Posada Way
Thillow Dr
Thillow Dr
Starina Way
Firelight Way
Trillo Way
Wagner Way
Norcade Cir
Montoya St
El Cajon Way
La Garita Dr
California Center Dr
Carla Way
Bungold Way
Caldera Way
Cadenza Ct
Girona Ct
Agana Ct
Smoky Ct
Brigalia
Brisbane Ct
Sandra Ct
Carlsbad Cir
Sandra Ct
Sorbo Ct
Tanya Ct
Heidelcorn Way
Norcap Ct
Brighton Way
Cornflower Ct
Prudence Way
Cornflower Ct
Tapestry Way
Tropicana Ct
Blaze Dr
Fire King Dr
Zodiac Way
Matador Way
Medallion Way
Pageant Ct
Collie Ct
Picture Way
Stanton Way
Snowbird Way
Americana Way
Dupont Way
Cecile Way
Southport Dr
Eisenhower Dr
Pageant Dr
Bourland Dr
Kendall Way
Buccaneer Dr
Circus Ct
Grapevine Way
Mayon St
Parfait Dr
Condesa Dr
Southbend Dr
Kingsbridge Way
Keswick Way
Huntington Dr
Mirandy Dr
Kiefer Blvd
Mirandy Dr
Williamette Way
N Kiefer Blvd
Hollingsworth Way
Service Road
Mirandy Dr
Roseburg Ct
Salishan Ct
Helio Dr
Marcola Ct
President Ct
Cabrillo Ct
Cabrillo Dr
Gold Country Ln
Rock Head Dr
Woodhaven Dr
Stardust
Pullman Dr
Stardust Way
Ecology Lane
Preservation Way
Conservation Road
Service Road
Mayhew Road
Youth Center Ct
Branch Center Road
Traffic Way
Trackshaw Road
Goethe Road
Old Placerville Road
Granby Dr
Culp Way
Burline St
Lincoln Village Dr
Aries Way
Gemini Way
Zion Way
Sunrise Pines Dr
Goldsboro Ct
Crimora Ct
Stephina Ct
Briantown Ct
Scorpio Dr
Palmgrove Dr
Sagamont Ct
Redstone Dr
Solar Way
Astral Dr
Mars Way
Libra Ave
Nebula Way
Virgo St
Jupiter Dr
Comet Ct
Pisces Dr
Roseller Road
Crimsonwood Way
Heartwood Way
Winterwood Way
Explorer Dr
Tywood Ct
Gardenwood Way
Union Springs Way
Northport Ct
Ashford Ct
Red Cedar Cir
Viking St
Nike Ct
Polaris Dr
Sterling Way
Meteor Ct
Chiswell Way
Countryroads Dr
Jutewoo Ct
Bradhugh Ct
Oeken Bucket Ct
Meadow Green Cir
Knickers Ct
Arlisten Dr
Old Placerville Road
Cassandra Way
Silverwoods Way
Granby Dr
Soundside Ct
Happy Lane
Heather Lane
Bonhardier Ct
Camellia Mather Dr
Bradview Dr

Washington Elementary

Students will receive priority in the district's upcoming **Open Enrollment** process.

New Home School(s) for Students
William Land
Theodore Judah

Other Neighboring School(s)
NA

Rationale/Information Regarding Receiving Schools
Families to the west of railroad tracks between 19th Street and 20th Street would go to William Land; families to the east of railroad tracks between 19th Street and 20th Street would go to Theodore Judah.

Transportation
Transportation will be provided for displaced students going to Theodore Judah who live west of Business 80. Transportation will be added for displaced students going to William Land.

Benefits/Supports for Families at Receiving School(s)

- Washington's partnerships with the arts community could continue at William Land and Theodore Judah
- William Land's Mandarin Immersion program provides a unique opportunity for families
- Theodore Judah is among the leaders in our district in green and environmental programs
- Theodore Judah offers an Early Kinder program for families
- Fewer split classes
- Larger schools receive more support for student interventions
- More resources for staffing flexibility

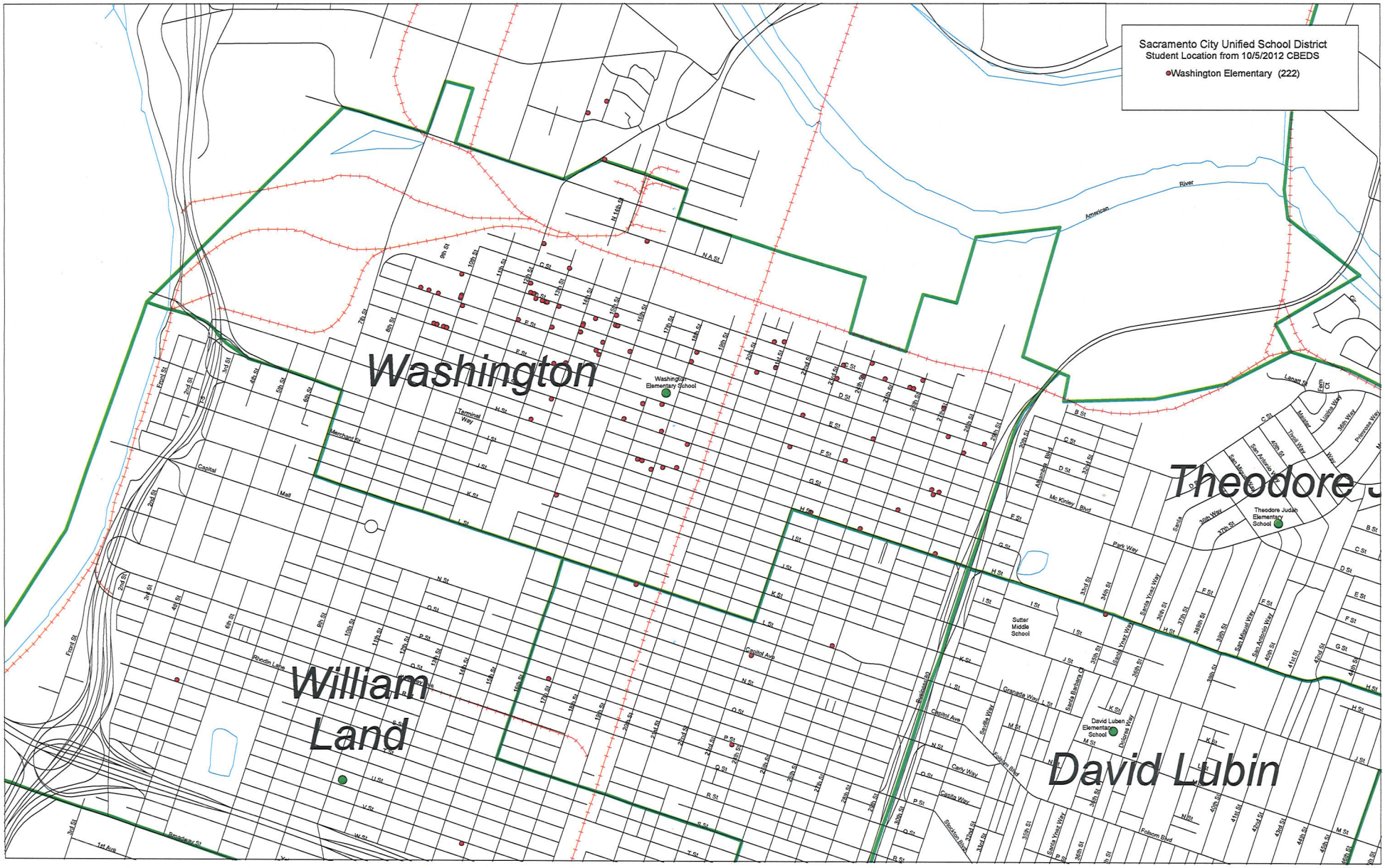
Sacramento City Unified School District
Student Location from 10/5/2012 CBEDS
Washington Elementary (222)
Washington
William Land
Theodore J
David Lubin
Washington Elementary School
Theodore Judah Elementary School
David Luben Elementary School
Sutter Middle School
American River
Capitol Ave
Mall
Terminal Way
Merchant St
Rhodin Lane
Broadway St
1st Ave
Front St
Mc Kinley Blvd
Park Way
Folsom Blvd
Granada Way
Carly Way
Casita Way
Sevilla Way
Santa Ynez Way
Dolores Way
Lanatt St
Lucina Way
Primrose Way
Trivoli Way
Santa Barbara Ct
Stockton Blvd
Alhambra Blvd
Sacramento Blvd
Freeport Blvd
Lincoln Blvd
Mercer
Ferry Ct
N A St
N 14th St
C St
D St
E St
F St
G St
H St
I St
J St
K St
L St
M St
N St
O St
P St
Q St
R St
S St
T St
U St
V St
W St
1st St
2nd St
3rd St
4th St
5th St
6th St
7th St
8th St
9th St
10th St
11th St
12th St
13th St
14th St
15th St
16th St
17th St
18th St
19th St
20th St
21st St
22nd St
23rd St
24th St
25th St
26th St
27th St
28th St
29th St
30th St
31st St
32nd St
33rd St
34th St
35th St
36th St
37th St
38th St
39th St
40th St
41st St
42nd St
43rd St
44th St
45th St
46th St
47th St
48th St
49th St
50th St
51st St
52nd St
53rd St
54th St
55th St
56th St
57th St
58th St
59th St
60th St
61st St
62nd St
63rd St
64th St
65th St
66th St
67th St
68th St
69th St
70th St
71st St
72nd St
73rd St
74th St
75th St
76th St
77th St
78th St
79th St
80th St
81st St
82nd St
83rd St
84th St
85th St
86th St
87th St
88th St
89th St
90th St
91st St
92nd St
93rd St
94th St
95th St
96th St
97th St
98th St
99th St
100th St
101st St
102nd St
103rd St
104th St
105th St
106th St
107th St
108th St
109th St
110th St
111th St
112th St
113th St
114th St
115th St
116th St
117th St
118th St
119th St
120th St
121st St
122nd St
123rd St
124th St
125th St
126th St
127th St
128th St
129th St
130th St
131st St
132nd St
133rd St
134th St
135th St
136th St
137th St
138th St
139th St
140th St
141st St
142nd St
143rd St
144th St
145th St
146th St
147th St
148th St
149th St
150th St
151st St
152nd St
153rd St
154th St
155th St
156th St
157th St
158th St
159th St
160th St
161st St
162nd St
163rd St
164th St
165th St
166th St
167th St
168th St
169th St
170th St
171st St
172nd St
173rd St
174th St
175th St
176th St
177th St
178th St
179th St
180th St
181st St
182nd St
183rd St
184th St
185th St
186th St
187th St
188th St
189th St
190th St
191st St
192nd St
193rd St
194th St
195th St
196th St
197th St
198th St
199th St
200th St
201st St
202nd St
203rd St
204th St
205th St
206th St
207th St
208th St
209th St
210th St
211th St
212th St
213th St
214th St
215th St
216th St
217th St
218th St
219th St
220th St
221st St
222nd St
223rd St
224th St
225th St
226th St
227th St
228th St
229th St
230th St
231st St
232nd St
233rd St
234th St
235th St
236th St
237th St
238th St
239th St
240th St
241st St
242nd St
243rd St
244th St
245th St
246th St
247th St
248th St
249th St
250th St
251st St
252nd St
253rd St
254th St
255th St
256th St
257th St
258th St
259th St
260th St
261st St
262nd St
263rd St
264th St
265th St
266th St
267th St
268th St
269th St
270th St
271st St
272nd St
273rd St
274th St
275th St
276th St
277th St
278th St
279th St
280th St
281st St
282nd St
283rd St
284th St
285th St
286th St
287th St
288th St
289th St
290th St
291st St
292nd St
293rd St
294th St
295th St
296th St
297th St
298th St
299th St
300th St
301st St
302nd St
303rd St
304th St
305th St
306th St
307th St
308th St
309th St
310th St
311th St
312th St
313th St
314th St
315th St
316th St
317th St
318th St
319th St
320th St
321st St
322nd St
323rd St
324th St
325th St
326th St
327th St
328th St
329th St
330th St
331st St
332nd St
333rd St
334th St
335th St
336th St
337th St
338th St
339th St
340th St
341st St
342nd St
343rd St
344th St
345th St
346th St
347th St
348th St
349th St
350th St
351st St
352nd St
353rd St
354th St
355th St
356th St
357th St
358th St
359th St
360th St
361st St
362nd St
363rd St
364th St
365th St
366th St
367th St
368th St
369th St
370th St
371st St
372nd St
373rd St
374th St
375th St
376th St
377th St
378th St
379th St
380th St
381st St
382nd St
383rd St
384th St
385th St
386th St
387th St
388th St
389th St
390th St
391st St
392nd St
393rd St
394th St
395th St
396th St
397th St
398th St
399th St
400th St
401st St
402nd St
403rd St
404th St
405th St
406th St
407th St
408th St
409th St
410th St
411th St
412th St
413th St
414th St
415th St
416th St
417th St
418th St
419th St
420th St
421st St
422nd St
423rd St
424th St
425th St
426th St
427th St
428th St
429th St
430th St
431st St
432nd St
433rd St
434th St
435th St
436th St
437th St
438th St
439th St
440th St
441st St
442nd St
443rd St
444th St
445th St
446th St
447th St
448th St
449th St
450th St
451st St
452nd St
453rd St
454th St
455th St
456th St
457th St
458th St
459th St
460th St
461st St
462nd St
463rd St
464th St
465th St
466th St
467th St
468th St
469th St
470th St
471st St
472nd St
473rd St
474th St
475th St
476th St
477th St
478th St
479th St
480th St
481st St
482nd St
483rd St
484th St
485th St
486th St
487th St
488th St
489th St
490th St
491st St
492nd St
493rd St
494th St
495th St
496th St
497th St
498th St
499th St
500th St
501st St
502nd St
503rd St
504th St
505th St
506th St
507th St
508th St
509th St
510th St
511th St
512th St
513th St
514th St
515th St
516th St
517th St
518th St
519th St
520th St
521st St
522nd St
523rd St
524th St
525th St
526th St
527th St
528th St
529th St
530th St
531st St
532nd St
533rd St
534th St
535th St
536th St
537th St
538th St
539th St
540th St
541st St
542nd St
543rd St
544th St
545th St
546th St
547th St
548th St
549th St
550th St
551st St
552nd St
553rd St
554th St
555th St
556th St
557th St
558th St
559th St
560th St
561st St
562nd St
563rd St
564th St
565th St
566th St
567th St
568th St
569th St
570th St
571st St
572nd St
573rd St
574th St
575th St
576th St
577th St
578th St
579th St
580th St
581st St
582nd St
583rd St
584th St
585th St
586th St
587th St
588th St
589th St
590th St
591st St
592nd St
593rd St
594th St
595th St
596th St
597th St
598th St
599th St
600th St
601st St
602nd St
603rd St
604th St
605th St
606th St
607th St
608th St
609th St
610th St
611th St
612th St
613th St
614th St
615th St
616th St
617th St
618th St
619th St
620th St
621st St
622nd St
623rd St
624th St
625th St
626th St
627th St
628th St
629th St
630th St
631st St
632nd St
633rd St
634th St
635th St
636th St
637th St
638th St
639th St
640th St
641st St
642nd St
643rd St
644th St
645th St
646th St
647th St
648th St
649th St
650th St
651st St
652nd St
653rd St
654th St
655th St
656th St
657th St
658th St
659th St
660th St
661st St
662nd St
663rd St
664th St
665th St
666th St
667th St
668th St
669th St
670th St
671st St
672nd St
673rd St
674th St
675th St
676th St
677th St
678th St
679th St
680th St
681st St
682nd St
683rd St
684th St
685th St
686th St
687th St
688th St
689th St
690th St
691st St
692nd St
693rd St
694th St
695th St
696th St
697th St
698th St
699th St
700th St
701st St
702nd St
703rd St
704th St
705th St
706th St
707th St
708th St
709th St
710th St
711th St
712th St
713th St
714th St
715th St
716th St
717th St
718th St
719th St
720th St
721st St
722nd St
723rd St
724th St
725th St
726th St
727th St
728th St
729th St
730th St
731st St
732nd St
733rd St
734th St
735th St
736th St
737th St
738th St
739th St
740th St
741st St
742nd St
743rd St
744th St
745th St
746th St
747th St
748th St
749th St
750th St
751st St
752nd St
753rd St
754th St
755th St
756th St
757th St
758th St
759th St
760th St
761st St
762nd St
763rd St
764th St
765th St
766th St
767th St
768th St
769th St
770th St
771st St
772nd St
773rd St
774th St
775th St
776th St
777th St
778th St
779th St
780th St
781st St
782nd St
783rd St
784th St
785th St
786th St
787th St
788th St
789th St
790th St
791st St
792nd St
793rd St
794th St
795th St
796th St
797th St
798th St
799th St
800th St
801st St
802nd St
803rd St
804th St
805th St
806th St
807th St
808th St
809th St
810th St
811th St
812th St
813th St
814th St
815th St
816th St
817th St
818th St
819th St
820th St
821st St
822nd St
823rd St
824th St
825th St
826th St
827th St
828th St
829th St
830th St
831st St
832nd St
833rd St
834th St
835th St
836th St
837th St
838th St
839th St
840th St
841st St
842nd St
843rd St
844th St
845th St
846th St
847th St
848th St
849th St
850th St
851st St
852nd St
853rd St
854th St
855th St
856th St
857th St
858th St
859th St
860th St
861st St
862nd St
863rd St
864th St
865th St
866th St
867th St
868th St
869th St
870th St
871st St
872nd St
873rd St
874th St
875th St
876th St
877th St
878th St
879th St
880th St
881st St
882nd St
883rd St
884th St
885th St
886th St
887th St
888th St
889th St
890th St
891st St
892nd St
893rd St
894th St
895th St
896th St
897th St
898th St
899th St
900th St
901st St
902nd St
903rd St
904th St
905th St
906th St
907th St
908th St
909th St
910th St
911th St
912th St
913th St
914th St
915th St
916th St
917th St
918th St
919th St
920th St
921st St
922nd St
923rd St
924th St
925th St
926th St
927th St
928th St
929th St
930th St
931st St
932nd St
933rd St
934th St
935th St
936th St
937th St
938th St
939th St
940th St
941st St
942nd St
943rd St
944th St
945th St
946th St
947th St
948th St
949th St
950th St
951st St
952nd St
953rd St
954th St
955th St
956th St
957th St
958th St
959th St
960th St
961st St
962nd St
963rd St
964th St
965th St
966th St
967th St
968th St
969th St
970th St
971st St
972nd St
973rd St
974th St
975th St
976th St
977th St
978th St
979th St
980th St
981st St
982nd St
983rd St
984th St
985th St
986th St
987th St
988th St
989th St
990th St
991st St
992nd St
993rd St
994th St
995th St
996th St
997th St
998th St
999th St
1st Ave
Broadway St
Front St
Capital
Mall
Terminal Way
Merchant St
Rhodin Lane
Capitol Ave
Mc Kinley Blvd
Park Way
Santa Ynez Way
Dolores Way
Folsom Blvd
Granada Way
Sevilla Way
Santa Barbara Ct
Lanatt St
Lucina Way
Primrose Way
Trivoli Way
Lincoln Way
Mercer
Ferry Ct
Sacramento Blvd
Alhambra Blvd
Freeport Blvd
Stockton Blvd
Sutter Middle School
Theodore Judah Elementary School
David Luben Elementary School
Washington Elementary School

Tahoe Elementary

Students will receive priority in the district's upcoming **Open Enrollment** process.

New Home School(s) for Students
Father Keith B. Kenny
Mark Twain

Other Neighboring School(s)
Joseph Bonnheim

Rationale/Information Regarding Receiving Schools
Families to the west of Stockton Boulevard would go to Father Keith B. Kenny; families to the east of Stockton Boulevard would go to Mark Twain. Joseph Bonnheim is also being recommended for closure.

Transportation
Crossing guards will be added at Mark Twain for drop-off and pick-up. District staff will work with the city to add designated loading and unloading zones at Mark Twain.

Benefits/Supports for Families at Receiving School(s)

- Fewer split classes
- Larger schools receive more support for student interventions
- More resources for staffing flexibility

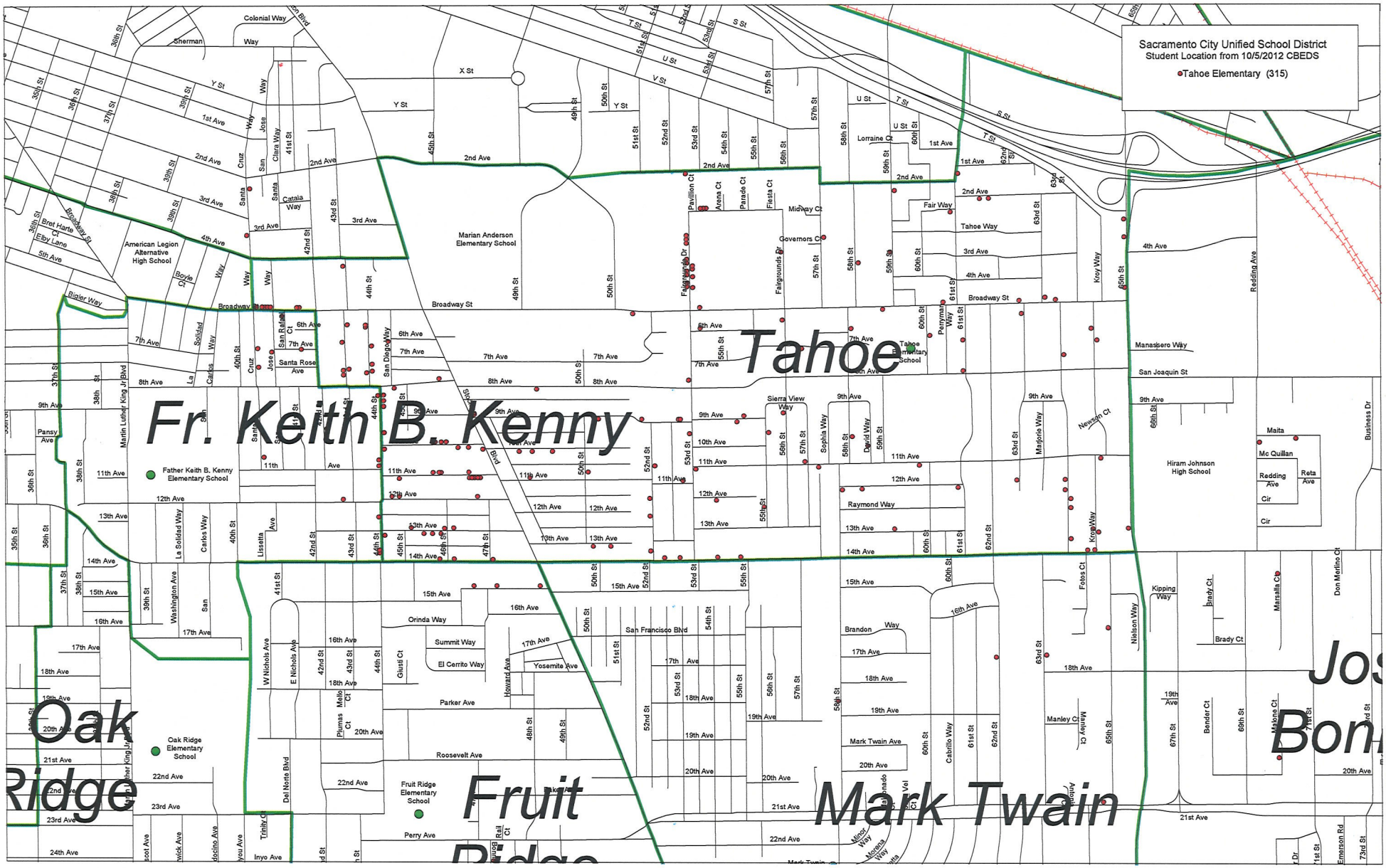
Sacramento City Unified School District
Student Location from 10/5/2012 CBEDS
Tahoe Elementary (315)
Tahoe
Fr. Keith B. Kenny
Oak Ridge
Fruit Ridge
Mark Twain
Jos
Bon
Marian Anderson Elementary School
American Legion Alternative High School
Father Keith B. Kenny Elementary School
Oak Ridge Elementary School
Fruit Ridge Elementary School
Tahoe Elementary School
Hiram Johnson High School
Broadway St
San Francisco Blvd
Sierra View Way
Raymond Way
Manassero Way
San Joaquin St
Tahoe Way
Fair Way
Lorraine Ct
Midway Ct
Governors Ct
Orinda Way
Summit Way
El Cerrito Way
Parker Ave
Roosevelt Ave
Perry Ave
Brandon Way
Mark Twain Ave
Manley Ct
Kipping Way
Brady Ct
Redding Ave
Business Dr
Colonial Way
Sherman Way
Bigler Way
Pansy Ave
Martin Luther King Jr Blvd
Washington Ave
Del Norte Blvd
Inyo Ave
Emerson Rd
Don Merlino Ct
Marsalla Ct
Bender Ct
Malone Ct
Cabrillo Way
Kroy Way
Marjorie Way
Sophia Way
Newson Ct
Fairgrounds Dr
Pavillion Ct
Arena Ct
Parade Ct
Fiesta Ct
Lissetta Ave
Carlos Way
La Solidad Way
Santa Rosa Ave
San Diego Way
Bret Harte Ct
Elby Lane
Boyle Ct
Santa Cruz Way
Santa Clara Way
Catala Way
Howard Ave
Giusti Ct
Plumas Ct
Mello Ct
W Nichols Ave
E Nichols Ave
Yosemite Ave
Sherman Way
Y St
X St
U St
T St
S St
1st Ave
2nd Ave
3rd Ave
4th Ave
5th Ave
6th Ave
7th Ave
8th Ave
9th Ave
10th Ave
11th Ave
12th Ave
13th Ave
14th Ave
15th Ave
16th Ave
17th Ave
18th Ave
19th Ave
20th Ave
21st Ave
22nd Ave
23rd Ave
24th Ave
Sacramento City Unified School District

C.P. Huntington Elementary

Students will receive priority in the district's upcoming **Open Enrollment** process.

New Home School(s) for Students
H. W. Harkness

Other Neighboring School(s)
Hollywood Park
Woodbine
Maple

Rationale/Information Regarding Receiving Schools
H. W. Harkness is among the closest schools to C.P. Huntington and, with transportation support, would offer the easiest transition for C.P. Huntington families. Hollywood Park and Woodbine would also be viable options, but it is more efficient to transport students to fewer locations. Maple is also being recommended for closure.

Transportation
Transportation will be added for displaced students going to Harkness.

Benefits/Supports for Families at Receiving School(s)

- H.W. Harkness offers an Early Kinder program for families
- H.W. Harkness is a pilot school for the district's Balanced Literacy initiative
- Fewer split classes
- Larger schools receive more support for student interventions
- More resources for staffing flexibility

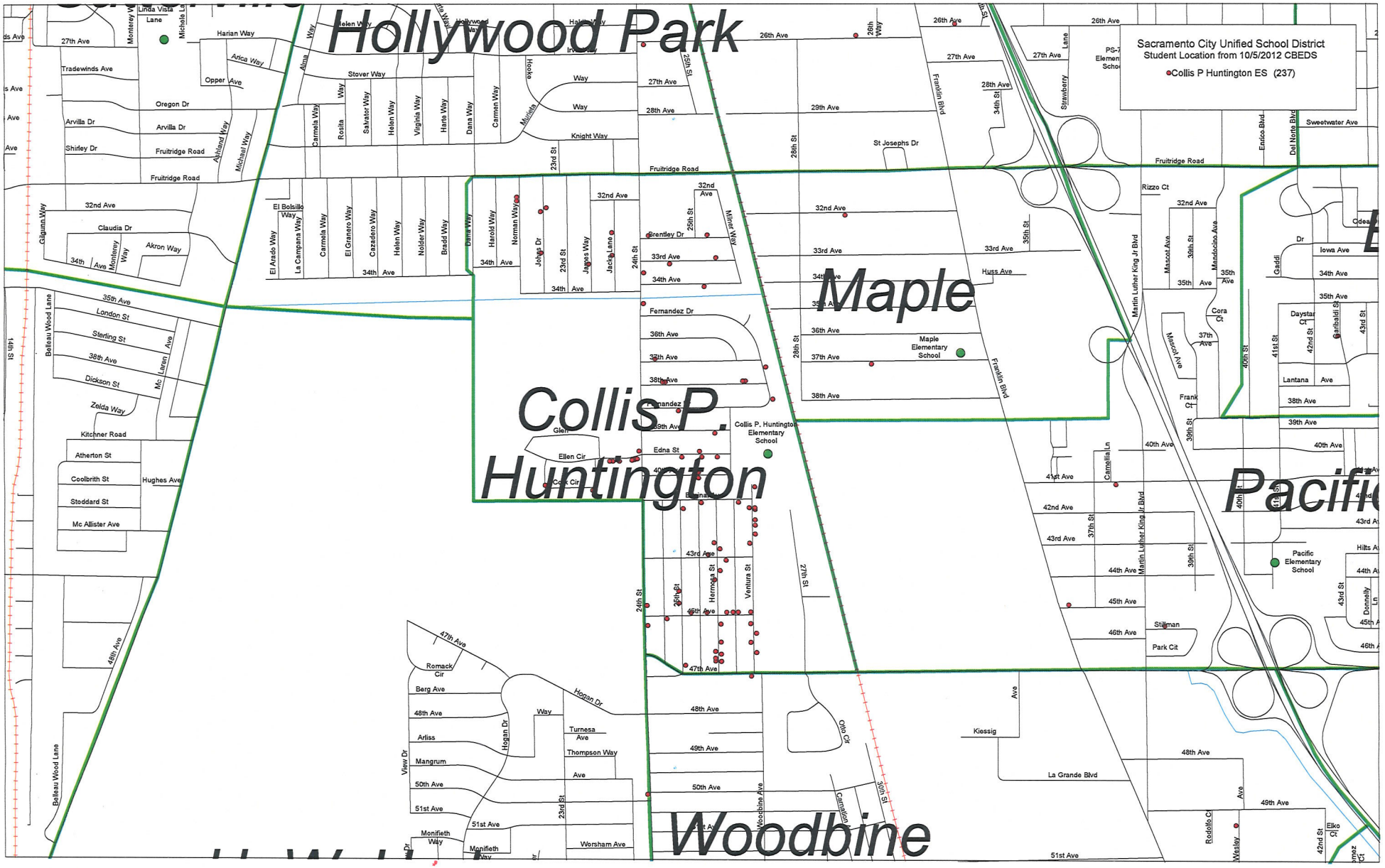
Hollywood Park
Maple
Collis P. Huntington
Woodbine
Sacramento City Unified School District
Student Location from 10/5/2012 CBEDS
Collis P Huntington ES (237)
Collis P. Huntington Elementary School
Maple Elementary School
Pacific Elementary School
Pacific
Linda Vista Lane
Harian Way
Arica Way
Tradewinds Ave
Opper Ave
Oregon Dr
Arvilla Dr
Shirley Dr
Fruitridge Road
Ashland Way
Michael Way
Claudia Dr
Akron Way
Monterey Way
Gilgunn Way
Stover Way
Sahator Way
Helen Way
Virginia Way
Harte Way
Dana Way
Carmen Way
Knight Way
El Bolsillo Way
El Arado Way
La Campana Way
Carmela Way
El Granero Way
Cazadero Way
Nolder Way
Bradd Way
Harold Way
Norman Way
John Dr
James Way
Jacks Lane
Brentley Dr
Fernandez Dr
Edna St
Ellen Cir
Glen
Cox Cir
Belleau Wood Lane
London St
Sterling St
Dickson St
Zelda Way
Kitchner Road
Atherton St
Coolbrith St
Stoddard St
Mc Allister Ave
Hughes Ave
Mc Laren Ave
Romack Cir
Berg Ave
Arliss
Mangrum
Hogan Dr
Turnesa Ave
Thompson Way
Worsham Ave
Monifieth Way
View Dr
Hermosa St
Ventura St
Otto Cir
Woodbine Ave
Carnation
Kiessig
La Grande Blvd
Franklin Blvd
St Josephs Dr
Huss Ave
Martin Luther King Jr Blvd
Mascot Ave
Mandocino Ave
Cora Ct
Rizzo Ct
Strawberry
Enrico Blvd
Del Norte Blvd
Sweetwater Ave
Iowa Ave
Daystar Ct
Garibaldi St
Lantana Ave
Frank Ct
Camellia Ln
Stillman
Park Cit
Donnely Ln
Rodolfo Ct
Wesley
Elko Ct
Gaddi Dr

Susan B. Anthony Elementary

Students will receive priority in the district's upcoming **Open Enrollment** process.

New Home School(s) for Students
Edward Kemble
Cesar Chavez

Other Neighboring School(s)
John Still
Mark Hopkins

Rationale/Information Regarding Receiving Schools
Edward Kemble and Cesar Chavez are the closest schools to Susan B. Anthony and, with transportation support, would offer the easiest transition for Susan B. Anthony families. John Still may not have the capacity to receive a significant number of additional students. Mark Hopkins is also being recommended for closure.

Transportation
Transportation will be added for displaced students going to Edward Kemble and Cesar Chavez.

Benefits/Supports for Families at Receiving School(s)

- Susan B. Anthony's Hmong Immersion program could continue at Edward Kemble and Cesar Chavez
- Edward Kemble and Cesar Chavez offer a Spanish Immersion program for families
- Fewer split classes
- Larger schools receive more support for student interventions
- More resources for staffing flexibility

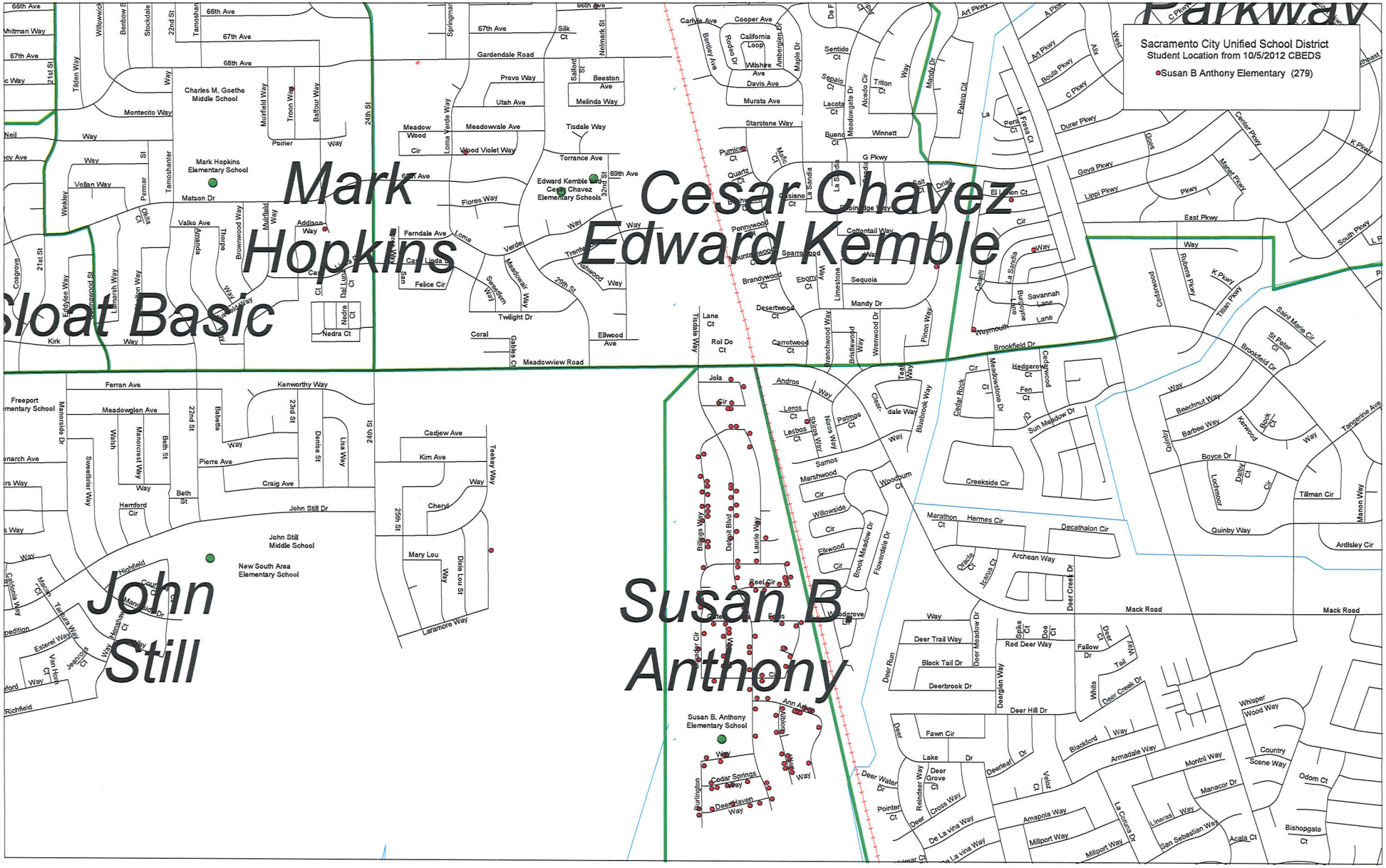
Sacramento City Unified School District
Student Location from 10/5/2012 CBEDS
Susan B Anthony Elementary (279)
Mark Hopkins
Cesar Chavez
Edward Kemble
Sloat Basic
John Still
Susan B Anthony
Mark Hopkins Elementary School
Charles M. Goethe Middle School
Edward Kemble and Cesar Chavez Elementary Schools
John Still Middle School
New South Area Elementary School
Susan B. Anthony Elementary School
Freeport Elementary School
Parkway

Bret Harte Elementary

Students will receive priority in the district's upcoming **Open Enrollment** process.

New Home School(s) for Students
Ethel Phillips
Father Keith B. Kenny
Oak Ridge

Other Neighboring School(s)
Crocker/Riverside
Hollywood Park

Rationale/Information Regarding Receiving Schools
Families to the west of Highway 99 would go to Ethel Phillips; families to the east of Highway 99 would go to Father Keith B. Kenny. Families south of 12th Avenue will go to Oak Ridge. Ethel Philips' capacity will grow in 2013-14 as they will no longer be QEIA. Crocker/Riverside and Hollywood Park are not being recommended as receiving schools as students would have to cross railroad tracks to get to their new campus.

Transportation
Transportation will be added for displaced students going to Ethel Phillips.

Benefits/Supports for Families at Receiving School(s)

- The district has invested significant resources into improving Father Keith B. Kenny and Oak Ridge in the past three years
- Fewer split classes
- Larger schools receive more support for student interventions
- More resources for staffing flexibility

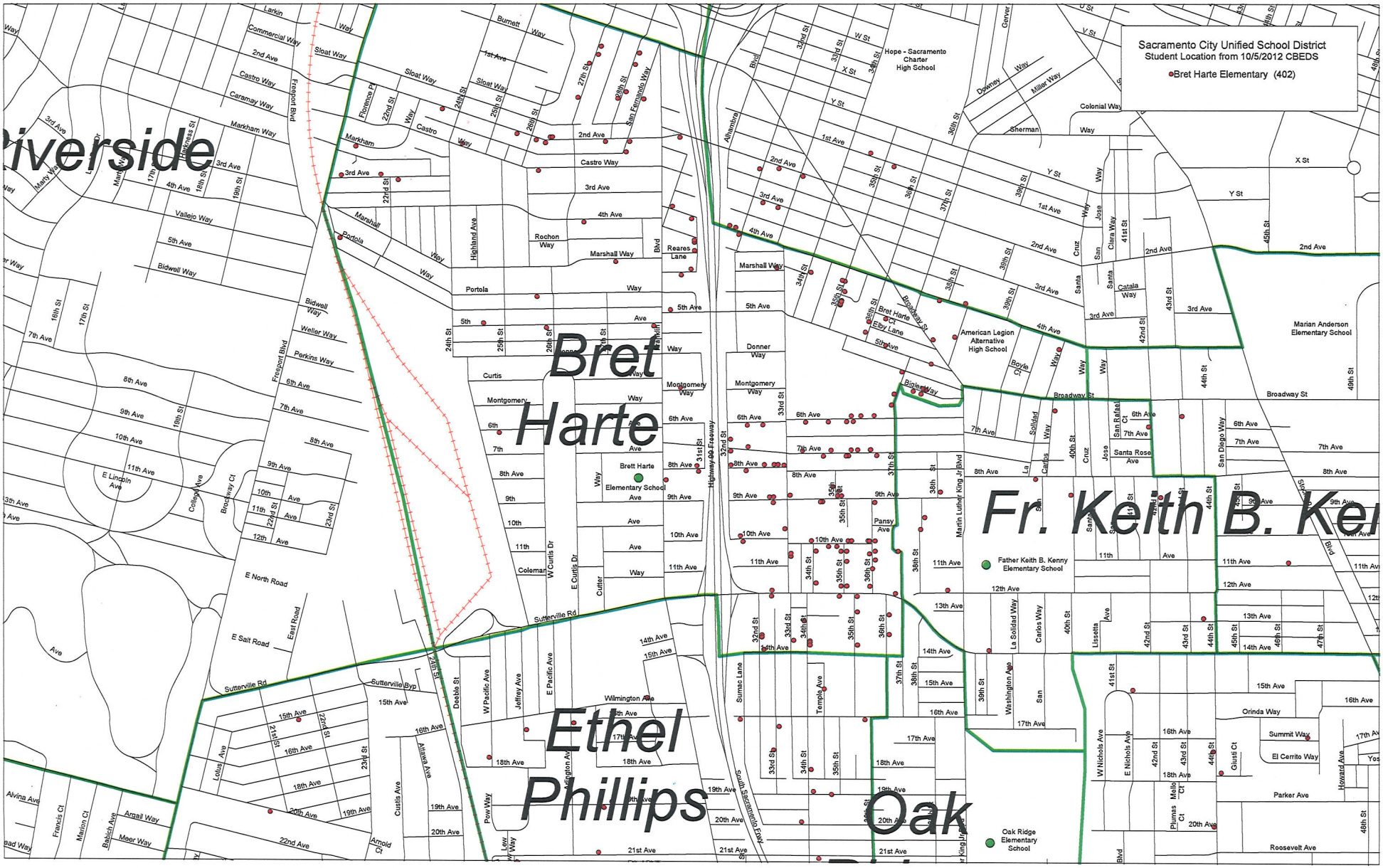
Sacramento City Unified School District
Student Location from 10/5/2012 CBEDS
Bret Harte Elementary (402)
Riverside
Bret Harte
Ethel Phillips
Fr. Keith B. Ke
Oak
Brett Harte Elementary School
Father Keith B. Kenny Elementary School
Oak Ridge Elementary School
Hope - Sacramento Charter High School
American Legion Alternative High School
Marian Anderson Elementary School
Highway 99 Freeway
Sutterville Rd
Broadway St
Castro Way
Marshall Way
Portola Way
Montgomery Way
Freeport Blvd
Martin Luther King Jr Blvd
La Solidad Way
Carlos Way
Washington Ave
Sumac Lane
Temple Ave
Pansy Ave
Wilmington Ave
Deebie St
W Pacific Ave
Jeffrey Ave
E Pacific Ave
Arlington Ave
Custis Ave
Altawa Ave
Lotus Ave
Alvina Ave
Francis Ct
Marion Ct
Babich Ave
Argail Way
Meer Way
Arnold Ct
Pow Way
Lew Way
South Sacramento Fwy
Orinda Way
Summit Way
El Cerrito Way
Parker Ave
Roosevelt Ave
Howard Ave
Giusti Ct
Plumas Mello Ct
W Nichols Ave
E Nichols Ave
Lissetta Ave
Santa Rosa Ave
San Diego Way
Colonial Way
Sherman Way
Downey Way
Miller Way
Gerver
Alhambra Blvd
Reares Lane
Rochon Way
Highland Ave
Portola Way
Bidwell Way
Weller Way
Perkins Way
Vallejo Way
Caramay Way
Markham Way
Commercial Way
Larkin
Burnett Way
Sloat Way
Florence Pl
Curtis
Coleman
Cutter
W Curtis Dr
E Curtis Dr
Donner Way
Bret Harte Ct
Eby Lane
Bigler Way
Boyle Ct
Catala Way
Clara Way
Jose
Cruz
Santa
San Rafael Ct
Pansy Ave
E North Road
E Salt Road
East Road
E Lincoln Ave
Broadway Ct
College Ave
Lincoln Ave
Sherman Way
Colonial Way
Y St
X St
W St
V St
U St
Gerver
Alhambra Blvd
Burnett Way
Sloat Way
Castro Way
Marshall Way
Portola Way
Montgomery Way
Freeport Blvd
Bidwell Way
Weller Way
Perkins Way
Vallejo Way
Caramay Way
Markham Way
Commercial Way
Larkin
Florence Pl
Rochon Way
Highland Ave
Reares Lane
Curtis
Coleman
Cutter
W Curtis Dr
E Curtis Dr
Donner Way
Bret Harte Ct
Eby Lane
Bigler Way
Boyle Ct
Catala Way
Clara Way
Jose
Cruz
Santa
San Rafael Ct
Pansy Ave
E North Road
E Salt Road
East Road
E Lincoln Ave
Broadway Ct
College Ave
Lincoln Ave
Sherman Way
Colonial Way
Y St
X St
W St
V St
U St
Gerver
Alhambra Blvd
Burnett Way
Sloat Way
Castro Way
Marshall Way
Portola Way
Montgomery Way
Freeport Blvd
Bidwell Way
Weller Way
Perkins Way
Vallejo Way
Caramay Way
Markham Way
Commercial Way
Larkin
Florence Pl
Rochon Way
Highland Ave
Reares Lane
Curtis
Coleman
Cutter
W Curtis Dr
E Curtis Dr
Donner Way
Bret Harte Ct
Eby Lane
Bigler Way
Boyle Ct
Catala Way
Clara Way
Jose
Cruz
Santa
San Rafael Ct
Pansy Ave
E North Road
E Salt Road
East Road
E Lincoln Ave
Broadway Ct
College Ave
Lincoln Ave

Joseph Bonnheim Elementary

Students will receive priority in the district's upcoming **Open Enrollment** process.

New Home School(s) for Students
Earl Warren

Other Neighboring School(s)
Tahoe
Mark Twain
Peter Burnett

Rationale/Information Regarding Receiving Schools
Earl Warren is within close proximity and would not require the crossing of a major street or railroad track for most families. Portable classrooms may be needed at Earl Warren to accommodate additional students. Mark Twain would require many students to cross 65th Street. Peter Burnett would require students to cross both 65th Street and Fruitridge Road. Tahoe is also recommended for closure.

Transportation
Supplemental transportation not required.

Benefits/Supports for Families at Receiving School(s)

- An additional part-time administrator may be added to accommodate the large size of Earl Warren
- Fewer split classes
- Larger schools receive more support for student interventions
- More resources for staffing flexibility

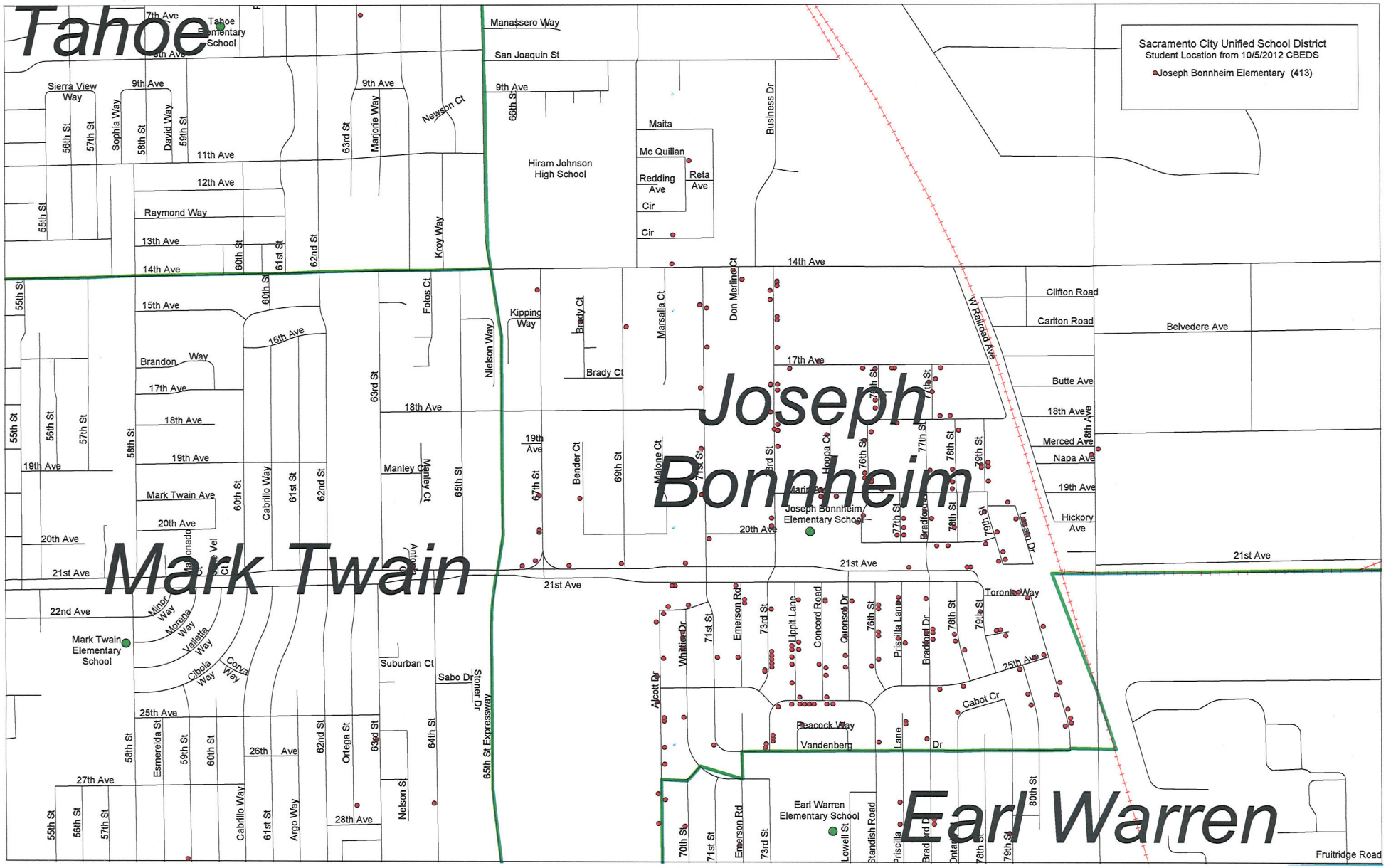

Sacramento City Unified School District
Student Location from 10/5/2012 CBEDS
Joseph Bonnheim Elementary (413)
Tahoe
Joseph Bonnheim
Mark Twain
Earl Warren
Tahoe Elementary School
Hiram Johnson High School
Joseph Bonnheim Elementary School
Mark Twain Elementary School
Earl Warren Elementary School
Manassero Way
San Joaquin St
9th Ave
11th Ave
12th Ave
13th Ave
14th Ave
15th Ave
16th Ave
17th Ave
18th Ave
19th Ave
20th Ave
21st Ave
22nd Ave
25th Ave
26th Ave
27th Ave
28th Ave
Sierra View Way
Raymond Way
Brandon Way
Mark Twain Ave
Clifton Road
Carlton Road
Belvedere Ave
Butte Ave
Merced Ave
Napa Ave
Hickory Ave
Toronto Way
Cabot Cr
Vandenberg Dr
Fruitridge Road
W Railroad Ave
Business Dr
Maita
Mc Quillan
Redding Ave
Reta Ave
Cir
Kipping Way
Brady Ct
Marsalla Ct
Don Merline Ct
Bender Ct
Malone Ct
Hoopa Ct
Marin Ct
Lenam Dr
Minor Way
Morena Way
Valletta Way
Cibola Way
Corva Way
Suburban Ct
Sabo Dr
Stoner Dr
Alcott Dr
Whittier Dr
Emerson Rd
Lippit Lane
Concord Road
Quonset Dr
Priscilla Lane
Bradford Dr
Peacock Way
Lane
Lowell St
Standish Road
Ontario
Esmerelda St
Argo Way
Ortega St
Nelson St
Cabrillo Way
Manley Ct
Fotos Ct
Kroy Way
Marjorie Way
Newson Ct
Sophia Way
David Way
Nielson Way
Antonio
Lonardo
Vel
Vel Ct
55th St
56th St
57th St
58th St
59th St
60th St
61st St
62nd St
63rd St
64th St
65th St
65th St Expressway
66th St
67th St
69th St
70th St
71st St
73rd St
76th St
77th St
78th St
79th St
80th St

Mark Hopkins Elementary

Students will receive priority in the district's upcoming **Open Enrollment** process.

New Home School(s) for Students
John Bidwell
John Sloat

Other Neighboring School(s)
Edward Kemble
Cesar Chavez
John Still
H. W. Harkness

Rationale/Information Regarding Receiving Schools
John Bidwell and John Sloat are both within close proximity and neither requires the crossing of a major street or railroad track. John Still may not have the capacity to receive a significant number of additional students. With the possible closure of Susan B. Anthony, Edward Kemble and Cesar Chavez may not have the capacity to receive a significant number of additional students. Because of its QEIA funding, Edward Kemble's capacity is reduced. H. W. Harkness would require many students to cross Florin Road.

Transportation
In consultation with Sacramento Police Department, walking attendants will be made available if necessary.

Benefits/Supports for Families at Receiving School(s)

- Fewer split classes
- Larger schools receive more support for student interventions
- More resources for staffing flexibility

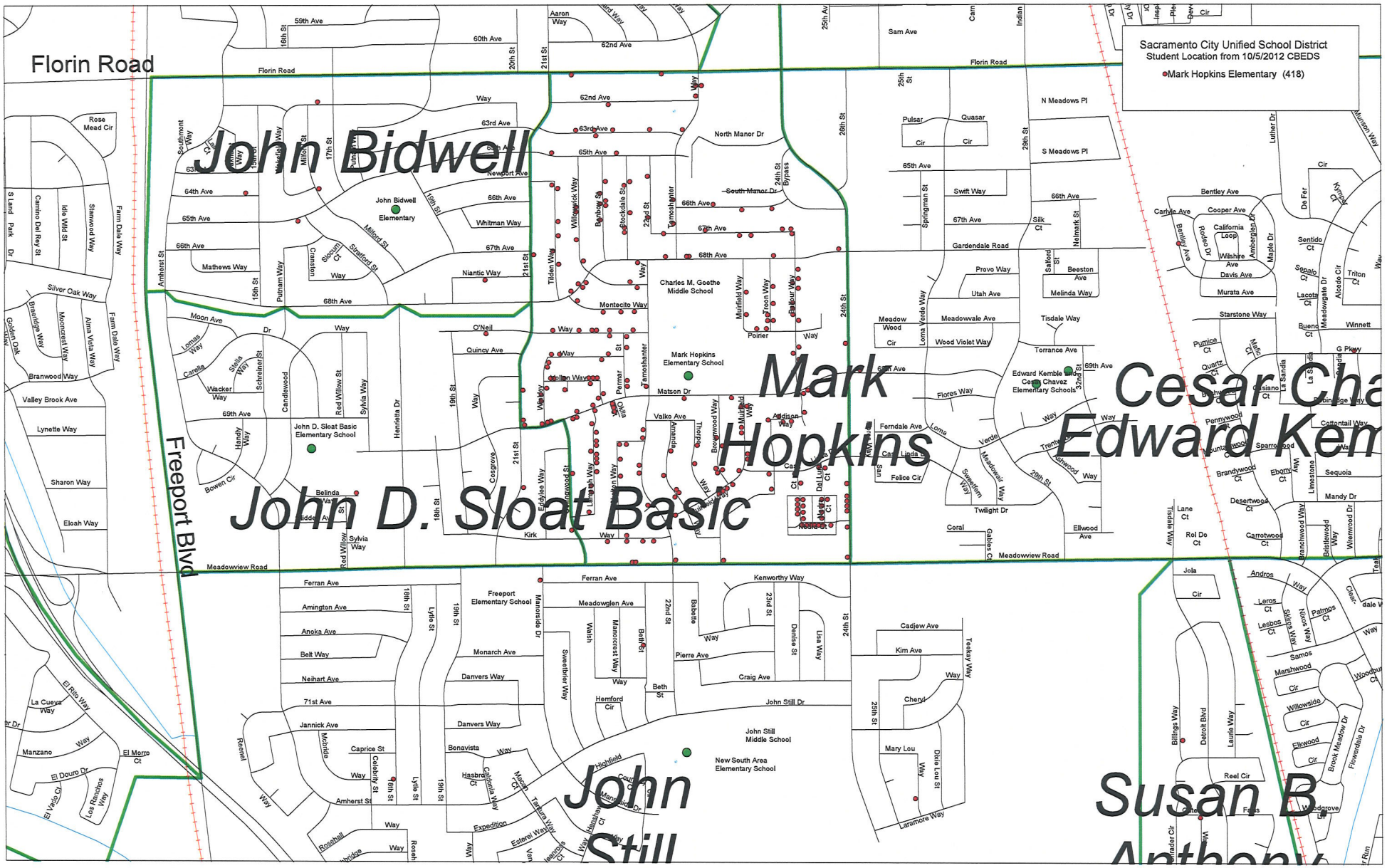
Sacramento City Unified School District
Student Location from 10/5/2012 CBEDS
Mark Hopkins Elementary (418)
John Bidwell
Mark Hopkins
John D. Sloat Basic
John Still
Florin Road
Freeport Blvd
Meadowview Road
John Bidwell Elementary
Charles M. Goethe Middle School
Mark Hopkins Elementary School
John D. Sloat Basic Elementary School
Freeport Elementary School
John Still Middle School
New South Area Elementary School
Edward Kemble Cesar Chavez Elementary Schools

C.B. Wire Elementary

Students will receive priority in the district's upcoming **Open Enrollment** process.

New Home School(s) for Students
Ethel Baker
Pacific
Elder Creek

Other Neighboring School(s)
Nicholas

Rationale/Information Regarding Receiving Schools
Students who live within C.B. Wire's contiguous boundary will go to Ethel Baker and Pacific, both of which are within close proximity and neither requires the crossing of a major street or railroad track. C.B. Wire students living within the non-contiguous portion of the boundary will be assigned to Elder Creek. Nicholas would require many students to cross 47th Avenue.

Transportation
Crossing guards will be provided for displaced students who cross Elder Creek Road to attend Elder Creek.

Benefits/Supports for Families at Receiving School(s)

- Fewer split classes
- Larger schools receive more support for student interventions
- More resources for staffing flexibility

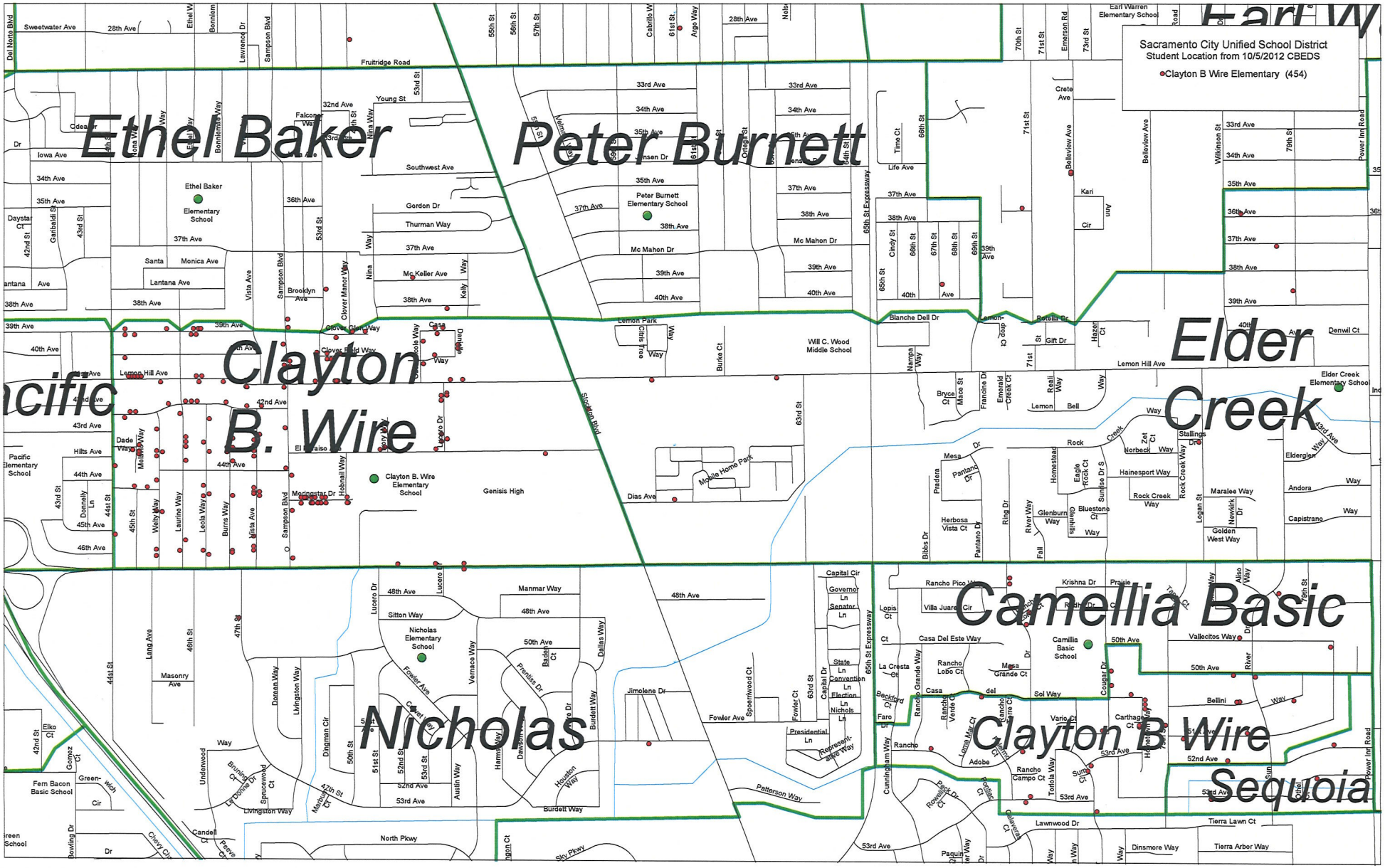
Sacramento City Unified School District
Student Location from 10/5/2012 CBEDS
Clayton B Wire Elementary (454)
Ethel Baker
Peter Burnett
Elder Creek
Clayton B. Wire
Nicholas
Camellia Basic
Clayton B. Wire
Sequoia
Ethel Baker Elementary School
Peter Burnett Elementary School
Clayton B. Wire Elementary School
Nicholas Elementary School
Camellia Basic School
Elder Creek Elementary School
Will C. Wood Middle School
Genisis High
Pacific Elementary School
Fern Bacon Basic School
Earl Warren Elementary School
Mobile Home Park
Sweetwater Ave
28th Ave
Fruitridge Road
Iowa Ave
34th Ave
35th Ave
36th Ave
37th Ave
38th Ave
39th Ave
40th Ave
42nd Ave
43rd Ave
44th Ave
45th Ave
46th Ave
Southwest Ave
Gordon Dr
Thurman Way
Mc Keller Ave
Mc Mahon Dr
Lemon Hill Ave
Lemon Park Way
Blanche Dell Dr
Life Ave
Time Ct
Kari Ann Cir
Crete Ave
Denwil Ct
Elderglen Way
Andora Way
Capistrano Way
Maralee Way
Golden West Way
Hainesport Way
Rock Creek Way
Stallings Dr
Norbeck Way
Zet Ct
Eagle Rock Ct
Sunrise Dr S
Homestead
Mesa Dr
Pradera
Pantano Dr
Herbosa Vista Ct
Ring Dr
River Way
Glenburn Way
Bluestone Ct
Gemini Way
Fall
Bibbs Dr
Dade Way
Melba Way
Welby Way
Laurine Way
Leola Way
Burns Way
Vista Ave
Sampson Blvd
Hobnail Way
Morningstar Dr
El Palaiso
Clover Manor Way
Clover Field Way
Clover Glen Way
Casa Dulcinea Way
Lucero Dr
Nina Way
Kelly Way
Brooklyn Ave
Falconer Way
Young St
Santa Monica Ave
Lantana Ave
Daystar Ct
Garibaldi St
42nd St
43rd St
44th St
45th St
53rd St
Hilts Ave
Donnelly Ln
Stockton Blvd
Dias Ave
63rd St
Burke Ct
Nampa Way
Gift Dr
Hazen Ct
Bryce Ct
Moss St
Franche Dr
Emerald Creek Ct
Reali Way
Lemon Bell Way
Cindy St
Belleview Ave
Wilkinson St
Power Inn Road
79th St
Lopis Ct
Villa Juarez Cir
Rancho Pico Way
Krishna Dr
Prairie Way
Alisa Way
Casa Del Este Way
Camillia Basic School
Vallecitos Way
Rancho Lobo Ct
Mesa Grande Ct
Rancho Grande Way
Cougar Dr
Sol Way
Bellini Way
Carthage Ct
Rancho Campo Ct
Totola Way
Sunset Ct
Lawnwood Dr
Tierra Lawn Ct
Tierra Arbor Way
Dinsmore Way
Paquin Way
Roseville Dr
Portola Ct
Cunningham Way
Faro Ct
Rancho Verde Ct
Rancho Serra Ct
Adobe Ct
Vario Ct
Lomo Mar Ct
Capital Cir
Governor Ln
Senator Ln
State Convention Ln
Election Ln
Nichols Ln
Presidential Ln
Representative Way
Capital Dr
Spoerlein Wood Ct
Fowler Ct
Fowler Ave
Jimolene Dr
Petterson Way
Manmar Way
Sitton Way
Dallas Way
Burdett Way
Houston Way
Austin Way
Harris Way
Davenport Way
Prentiss Dr
Vernace Way
Fowler Ave
Carmel Ct
Dingman Cir
Livingston Way
Underwood Way
Spruceswood Ct
La Donna Dr
Brunina Ct
Marbach Ct
Dorean Way
Masonry Ave
Lang Ave
Elko Ct
Gomez Ct
Greenwich Cir
Candell Ct
Paseo Ct
Bowling Dr
North Pkwy
Sky Pkwy
Chevy Chase Dr
Lucero Dr
Bidden Ct
Nelson Dr
Cabrillo Way
Argo Way
Orbetta St
Kenwood Way
Nelson Way
Del Norte Blvd
Ethel Way
Bonniemar Way
Lawrence Dr
Sampson Blvd
55th St
56th St
57th St
61st St
70th St
71st St
Emerson Rd
73rd St

Maple Elementary

Students will receive priority in the district's upcoming **Open Enrollment** process.

New Home School(s) for Students
Ethel Phillips

Other Neighboring School(s)
Hollywood Park
Pacific
Ethel Baker
C.P. Huntington

Rationale/Information Regarding Receiving Schools
Ethel Phillips is the closest schools to Maple and, with potential transportation support, would offer the easiest transition for Maple families. Hollywood Park would require many students to cross Fruitridge Road. Pacific and Ethel Baker would require many students to cross Franklin Boulevard and MLK Jr. Boulevard. C.P. Huntington is also recommended for closure and would require students to cross railroad tracks. Ethel Philips' capacity will grow in 2013-14 as they will no longer be QEIA.

Transportation
Transportation will be added for displaced students going to Ethel Phillips.

Benefits/Supports for Families at Receiving School(s)

- Fewer split classes
- Larger schools receive more support for student interventions
- More resources for staffing flexibility

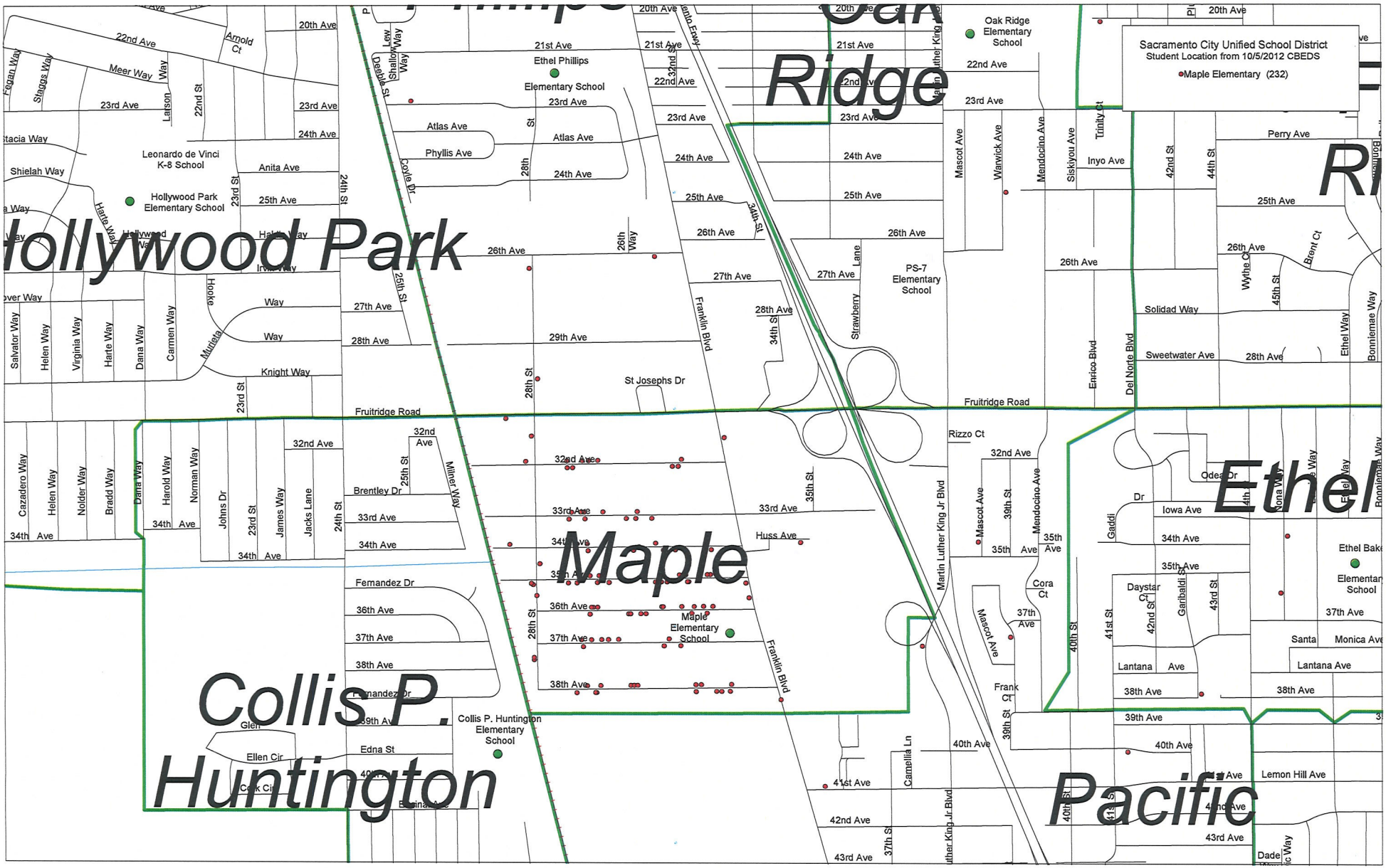

Sacramento City Unified School District
Student Location from 10/5/2012 CBEDS
Maple Elementary (232)
Hollywood Park
Maple
Collis P. Huntington
Pacific
Ethel
Ridge
Oak Ridge Elementary School
Ethel Phillips Elementary School
Leonardo de Vinci K-8 School
Hollywood Park Elementary School
PS-7 Elementary School
Maple Elementary School
Collis P. Huntington Elementary School
Ethel Bak Elementary School
Fruitridge Road
Franklin Blvd
Martin Luther King Jr Blvd
Del Norte Blvd
Enrico Blvd
Mascot Ave
Warwick Ave
Mendocino Ave
Siskiyou Ave
Trinity Ct
Inyo Ave
Perry Ave
Solidad Way
Sweetwater Ave
Ethel Way
Bonniemae Way
Odea Dr
Iowa Ave
Lantana Ave
Santa Monica Ave
Lemon Hill Ave
Dade
Rizzo Ct
Cora Ct
Frank Ct
Camellia Ln
Huss Ave
St Josephs Dr
Brentley Dr
Fernandez Dr
Edna St
Ellen Cir
Glen
Cook Cir
Salvator Way
Helen Way
Virginia Way
Harte Way
Dana Way
Carmen Way
Murieta
Hooke
Knight Way
Irvin Way
Anita Ave
Shielah Way
Stacia Way
Meer Way
Staggs Way
Fegan Way
Larson
Arnold Ct
Deeble St
Shallow Way
Coyle Dr
Atlas Ave
Phyllis Ave
Cazadero Way
Helen Way
Nolder Way
Bradd Way
Harold Way
Norman Way
Johns Dr
James Way
Jacks Lane
Miller Way
Strawberry Lane
Wythe Ct
Brent Ct
Gaddi Dr
Daystar Ct
Garibaldi St
20th Ave
21st Ave
22nd Ave
23rd Ave
24th Ave
25th Ave
26th Ave
27th Ave
28th Ave
29th Ave
32nd Ave
33rd Ave
34th Ave
35th Ave
36th Ave
37th Ave
38th Ave
39th Ave
40th Ave
41st Ave
42nd Ave
43rd Ave

Frequently Asked Questions

Why was my school selected?
Your school is one of the most severely under-enrolled elementary schools in SCUSD. It serves far fewer students than its capacity. The number of children who attend your school has steadily declined over the past 17 years. Schools such as yours with the lowest enrollment capacity percentages are highest on the closure list.

Why were some under-enrolled schools removed from the closure list?
Some schools among the most under-enrolled were removed from the closure list because enrollment at these schools will grow with the closure of more dramatically under-enrolled schools or because the school is a Superintendent's Priority School.

What happens to the teachers and staff at the schools being closed or consolidated?
Teachers will be reassigned to other schools, depending on the seniority of the employee. Staff can also be reassigned, depending on the seniority of the employee and availability.

Will students from closed schools have early access to the Open Enrollment process?
Yes. The Open Enrollment process is an opportunity for each student who resides permanently within the boundaries of the school district to apply for enrollment in participating schools within the district, based on space availability. Parents or guardians will need to complete an application in order for their children to attend the "school of choice" requested. Staff will be available to assist families in this process.

How will students get to their new schools?
Safe biking, walking and driving routes will be made available to parents. Crossing guards, walking attendants and bus routes will be added to accommodate displaced students who face hazards getting to their new schools, such as railroad tracks and high-traffic thoroughfares.

Are these decisions final?
The Board of Education will make a final determination on school closures on February 21.

How can I provide feedback or address concerns?
Community meetings will be held at each school recommended for closure.
The schedule for these meetings will finalized by Friday, January 18.

What happens when a closure becomes final?
Once the Board of Education takes final action, families and the parents of incoming kindergarteners will be notified immediately. Next, staff will create new school boundary areas for all affected neighborhoods. Parents will then be notified of new school assignments and of transportation options. Assistance will be offered in the Open Enrollment process for parents who choose that option. School transition teams will be formed to help parents and staffs during this time of change.

What happens to the schools that are closed?
Following the closure of the schools, the Board will appoint a committee to make comprehensive recommendations regarding the reuse of these facilities. Through this process, the district will work with our communities to ensure that closed sites are maintained, secured and utilized as needed by the surrounding neighborhoods via district programs and/or community partnerships.

Will my child's new school have the same after-school program?
SCUSD partners with a variety of providers for after-school programs, and they vary by the needs of the school. Although a receiving school may not have the exact program as a school that is closing, the district will ensure that families are aware of the resources available to them and how they can access those resources.

Will my child's new school have a preschool program?
SCUSD's Child Development preschool programs are located throughout the district and all are open to parents who reside within the district and meet eligibility requirements. Although a receiving school may not have the exact program as a school that is closing, the district will ensure that families are aware of the resources available to them and how they can access those resources.

What are the benefits for my child of attending a school with a bigger student population?
Schools that operate closer to their capacity levels have fewer split-grade classrooms. They also have more resources to support students, such as more interventions for struggling learners and more opportunities for enrichment programs. Teachers have more peers to collaborate with, which improves instruction. Larger schools have a bigger pool of involved parents to support school activities, such as field trips. With fewer schools, SCUSD will be able to concentrate maintenance and safety personnel, making schools healthier and safer for all students.

How are you addressing campus safety concerns?
With fewer schools, SCUSD will be able to concentrate its resources to improve safety at every campus. In addition, your child's new school will have the same ratio of adults-to-students on campus as your child's present school. That means that a school with more students will have more adults on campus as well.

How was my new receiving school selected?
Receiving schools were selected primarily on geographic proximity. SCUSD also considered capacity at receiving schools and how students will get to a new school, selecting campuses based on the safest routes.

Why are there only elementary schools on the closure list?
SCUSD operates far fewer high schools (13) and middle schools (8) than elementary schools. Because there are fewer secondary campuses, they tend to be located fairly far apart from each other. Closing a middle or high school would require parents to transport their children long distances to school. SCUSD does not provide bus service for 7th through 12th grade students.

Why use school capacity rather than school enrollment as criteria?
Schools that are under-enrolled for their capacity are less efficient and more costly to operate than schools with smaller student populations that are more filled up. All of the square footage of a campus must be maintained – roofing, plumbing, floors, paint, wiring, etc. – and bigger schools have more to maintain. Bigger schools also have higher utility bills.

How is capacity calculated?

Capacity is determined by the number of classrooms and the number of students that could be served in each classroom, based on current class sizes. The capacities of libraries and existing Parent Resource Centers were NOT included in this calculation.

Why were Priority Schools removed from the list?

The district has invested substantial resources into turning around these schools in our highest needs neighborhoods. The district is committed to the continuation of this work.